














**MODOC
JULY COMPLEX
CA-MDF-000671
OPERATIONS MAP
WEST
JULY 28, 2017
DAY SHIFT
6,580 ACRES
IR FLIGHT 07/27 @ 2250 HRS**

-  Fire Location
-  Drop Point
-  Incident Command Post
-  Helispot
-  Water Source
-  Branch Break
-  Completed Line
-  Completed Dozer Line
-  Fire Perimeter
-  Division Area
-  Initial Attack
-  Pipeline Tuscarora
-  Transmission Lines

0 1 2 3 4 5 6 Miles



Map Datum: NAD83 UTM Zone 10
7292071 12620 AM
C:_Arch_E_Port_2017_ModocJulyComplex_CAMPDF000671.MXD

