




PARKER 2 FIRE CA-MDF-000862

PUBLIC INFORMATION MAP

AUGUST 8, 2017

APPROXIMATELY 8,000 ACRES

 Uncontrolled Fire Edge  Completed Line  Fire Perimeter



0 1 2 Miles

