



R-4 PARSNIP FIRE INFRARED MAP

IR Flight 7/15/2017 @ 2339

747 acres

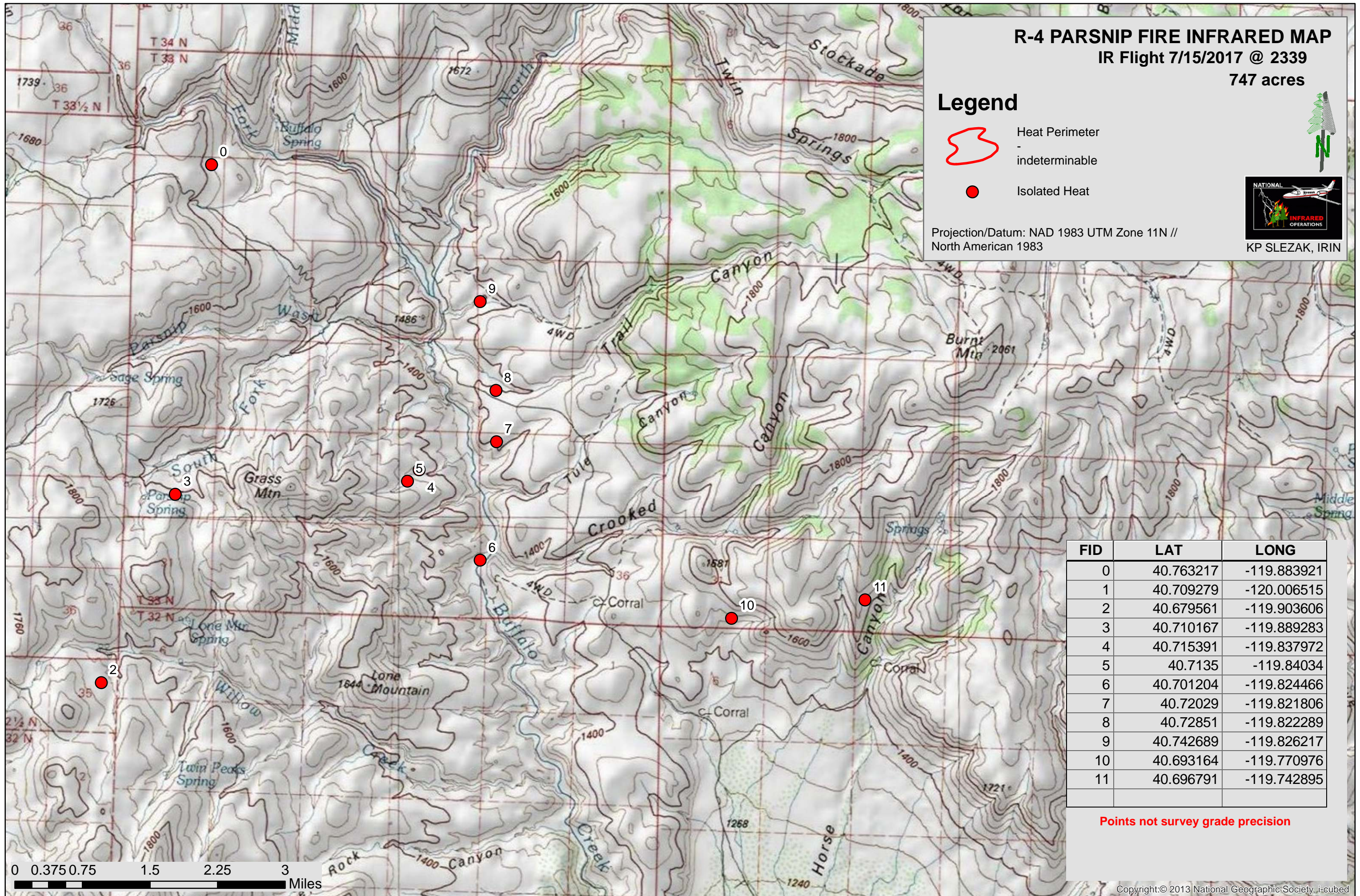
Legend

-  Heat Perimeter - indeterminate
-  Isolated Heat

Projection/Datum: NAD 1983 UTM Zone 11N // North American 1983



KP SLEZAK, IRIN



FID	LAT	LONG
0	40.763217	-119.883921
1	40.709279	-120.006515
2	40.679561	-119.903606
3	40.710167	-119.889283
4	40.715391	-119.837972
5	40.7135	-119.84034
6	40.701204	-119.824466
7	40.72029	-119.821806
8	40.72851	-119.822289
9	40.742689	-119.826217
10	40.693164	-119.770976
11	40.696791	-119.742895

Points not survey grade precision

