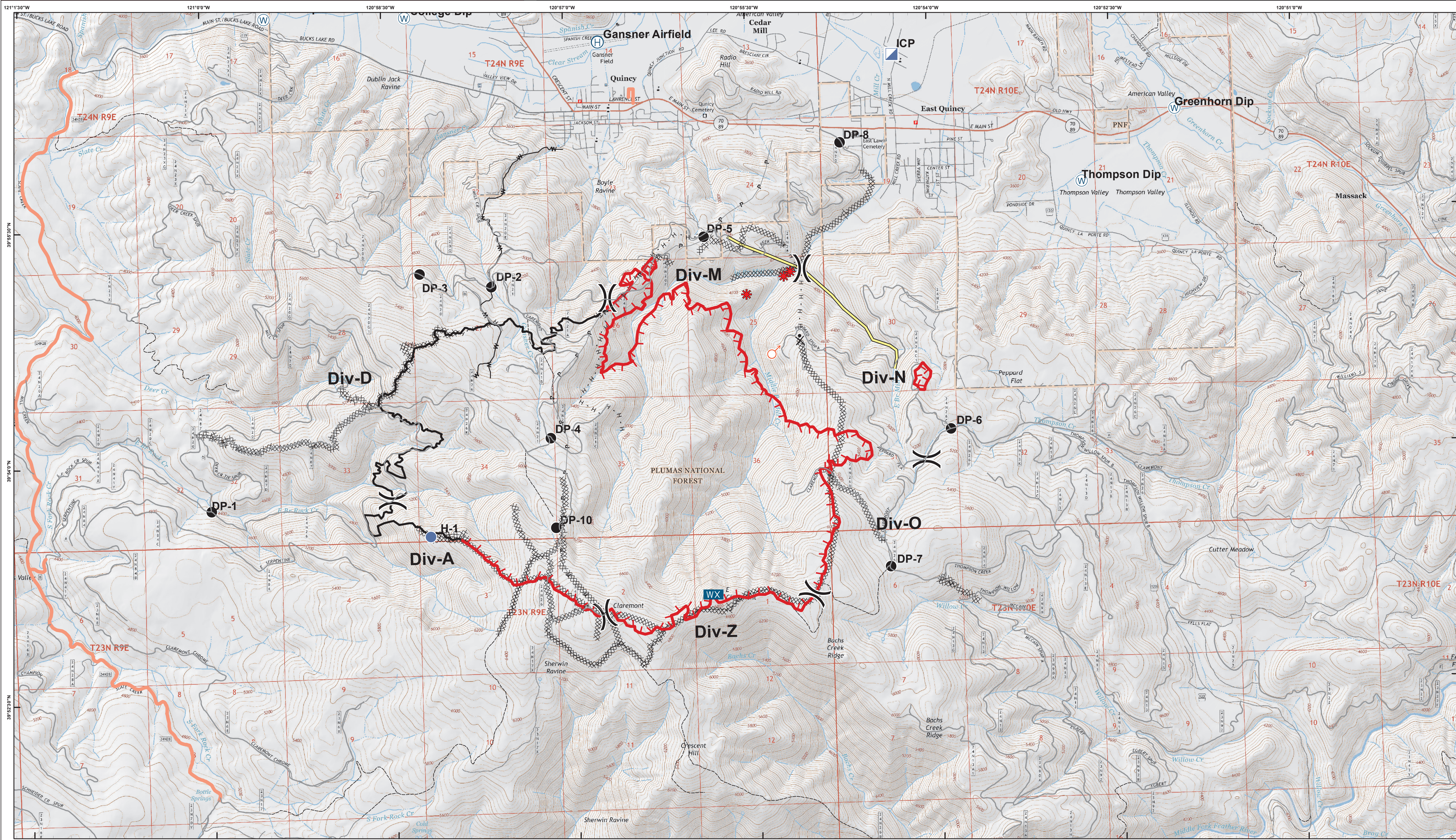


PLANNING MAP

MINERVA 5 FIRE

CA-PNF-001043

August 5, 2017



1:20,000

0 0.275 0.55 1.1 Miles

Datum: NAD 1983

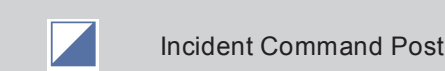
Legend



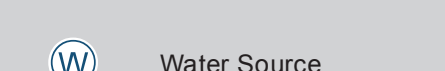
Division

● Drop Point

● Helispot



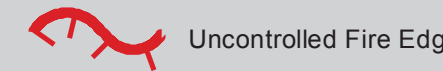
Incident Command Post



Mobile Weather Unit



Water Source



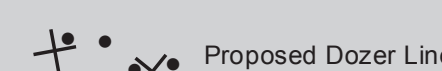
Uncontrolled Fire Edge




Completed Dozer Line



Completed Line



Proposed Dozer Line




Management Action Point



Water Line



Active Burnout



Buried Power Line



https://byurl.com/minerva5-PlanningMap

