













-  Drop Point
-  Helispot
-  Mobile Weather Unit
-  Pump
-  Safety Zone
-  Division
-  Completed Dozer Line
-  Completed Line
-  Hand Line
-  Road as Completed Line
-  Mine_Hazard
-  Buried_PowerLine

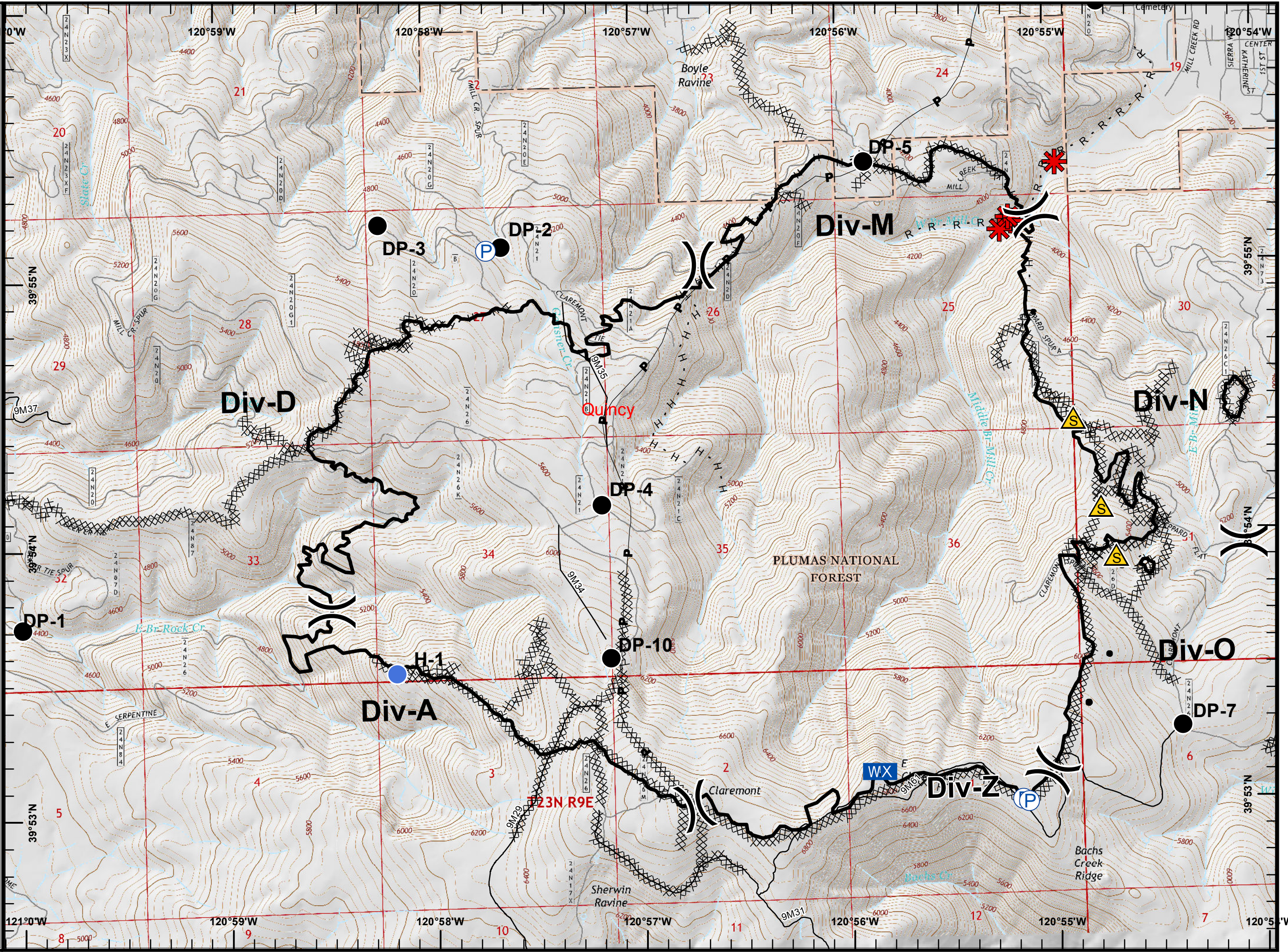


<https://tinyurl.com/minerva5-OperationsMap>

















0 0.25 0.5
Miles

DSD
8/8/2017
9:43:48 PM



IAP
Minerva 5
CA-PNF-001043
8/9/2017
NAD83
Page 2

-  Drop Point
-  Helibase
-  Helispot
-  Incident Command Post
-  Pump
-  Safety Zone
-  Water Source
-  Division
-  Completed Dozer Line
-  Completed Line
-  Hand Line
-  Road as Completed Line
-  Mine_Hazard
-  Buried_PowerLine



<https://tinyurl.com/minerva5-OperationsMap>



0 0.25 0.5
 Miles

DSD
 8/8/2017
 9:43:51 PM

