













-  Drop Point
-  Helispot
-  Mobile Weather Unit
-  Pump
-  Safety Zone
-  Division
-  Uncontrolled Fire Edge
-  Completed Dozer Line
-  Completed Line
-  Hand Line
-  Road as Completed Line
-  Mine\_Hazard
-  Buried\_PowerLine

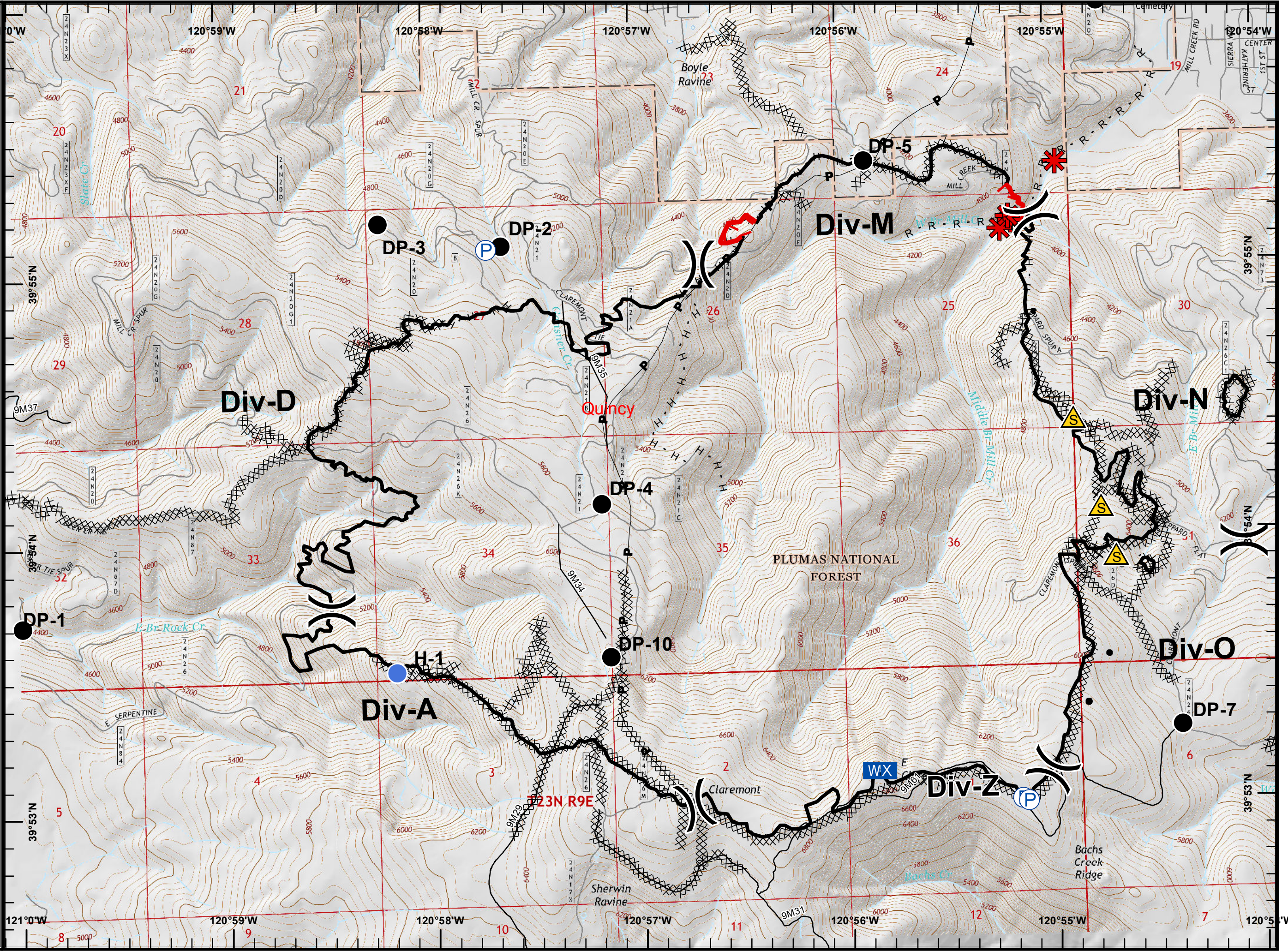


<https://tinyurl.com/minerva5-OperationsMap>


















0 0.25 0.5  
Miles

DSD  
8/9/2017  
10:20:20 PM



**IAP**  
**Minerva 5**  
**CA-PNF-001043**  
**8/10/2017**  
**NAD83**  
**Page 2**

-  Drop Point
-  Helibase
-  Helispot
-  Incident Command Post
-  Pump
-  Safety Zone
-  Water Source
-  Division
-  Uncontrolled Fire Edge
-  Completed Dozer Line
-  Completed Line
-  Hand Line
-  Road as Completed Line
-  Mine\_Hazard
-  Buried\_PowerLine



<https://tinyurl.com/minerva5-OperationsMap>



0 0.25 0.5  
Miles

DSD  
8/9/2017  
10:20:23 PM

