

122°59'W

122°58'W

North of Helena Fire  
 # XX-XXX-000  
 Heat Acres: 85  
 Infrared Interpretation  
 Imagery Date:  
 2017/09/01 0154 Hrs



40°51'N

40°51'N






40°50'N

40°50'N

IRIN: Kyle Felker  
 Map produced:  
 9/1/2017 0330 hrs



-  Heat Perimeter
-  Intense Heat Areas
-  Isolated Heat Sources

NAD 1983 UTM Zone 10N

Source: Esri, DigitalGlobe, GeoEye, Earthstar Geographics, CNES/Airbus DS, USDA, USGS, AeroGRID, IGN, and the GIS User Community

122°59'W

122°58'W