






HELENA FIRE INFRARED MAP

IR FLIGHT ON 9/6/17 @ 0239
 INTERPRETED SIZE: 16885 ACRES

Legend

-  Heat Perimeter
-  Intense Heat
-  Scattered Heat
-  Isolated Heat

Projection/Datum: NAD 1983 UTM Zone 10N // North American 1983



KP SLEZAK, IRIN

