





HELENA & FORK FIRE INFRARED MAP

Legend

-  Heat Perimeter
-  Intense Heat
-  Scattered Heat
-  Isolated Heat

IR FLIGHT ON 9/6/17 @ 2133
INTERPRETED SIZE: 16876 ACRES



KP SLEZAK, IRIN

Projection/Datum: NAD 1983 UTM Zone 10N // North American 1983

