






HELENA & FORK FIRE INFRARED MAP
 IR FLIGHT ON 09/08/2017 @ 0120
 INTERPRETED SIZE: 20355 ACRES

Legend

-  Heat Perimeter
-  Intense Heat
-  Scattered Heat
-  Isolated Heat
-  High clouds affecting infrared data



KP SLEZAK, IRIN

Projection/Datum: NAD 1983 UTM Zone 10N // North American 1983

