





HELENA & FORK FIRE INFRARED MAP

IR FLIGHT ON 9/10/17 @ 0312
INTERPRETED SIZE: 3432 ACRES

- Legend**
-  Heat Perimeter
 -  Intense Heat
 -  Scattered Heat
 -  Isolated Heat

HELENA 16,901 ACRES



KP SLEZAK, IRIN

Projection/Datum: NAD 1983 UTM Zone 10N // North American 1983

