

Helena Fire
Heat Acres: 21,322
CA-SHF-001770
Infrared Interpretation
Imagery Date:
2017/10/05 2204 Hrs



40°54'N
40°53'N
40°52'N
40°51'N
40°50'N
40°49'N
40°48'N
40°47'N
40°46'N
40°45'N
40°44'N
40°43'N
40°42'N
40°41'N

40°54'N
40°53'N
40°52'N
40°51'N
40°50'N
40°49'N
40°48'N
40°47'N
40°46'N
40°45'N
40°44'N
40°43'N
40°42'N
40°41'N

Yellow Jacket Creek

Indian Creek

Canyon Creek

Big Fork Canyon Creek



Conner Creek

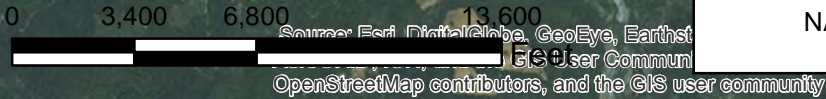
Mill Creek

Fork

Helena

Junction City

-  Heat Perimeter
-  Isolated Heat Sources
- NAD 1983 UTM Zone 10N



IRIN: Kyle Felker
Map produced:
10/6/2017 0017 hrs

Source: Esri, DigitalGlobe, GeoEye, Earthstar
OpenStreetMap contributors, and the GIS user community