







 **BUCK FIRE**
CA-SHF-1850
September 15, 2017
OPERATIONS IR MAP
Approximate Fire Perimeter as of 9/14/2017 @ 1330


 **Uncontrolled Fire Edge**
 **Wildfire Daily Fire Perimeter**
 **Shasta-Trinity NF Boundary**


 **Intense Heat**
 **Heat Perimeter**

The Fire Service uses the most current and complete data available. GIS data and graphics are subject to change without notice. This map is for informational purposes only. It is not intended for use as a legal document. For more information, contact:
Shasta-Trinity National Forest
1845 Main Street
Redding, CA 96001
Phone: (530) 243-2100
Fax: (530) 243-2101
Website: www.snf.fs.fed.us

Infrared Perimeter as of 9/15/2017 @ 0143

 **80 ft Contours**
NAD 83 UTM Zone 10

 0 1,000 2,000 4,000 Feet

 Shasta-Trinity National Forest