
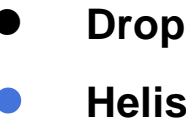

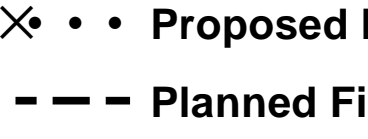










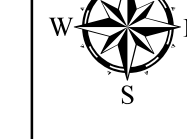



 **BUCK FIRE**
CA-SHF-1850
September 18, 2017
OPERATIONS IR MAP
Approximate Fire Perimeter as of 9/18/2017 © 0030

 Division Break	 Drop Point	 Uncontrolled Fire Edge	 Proposed Dozer Line	 Non-Forest Service Land	 National Wilderness Area
 Helispot	 Completed Dozer Line	 Planned Fire Line	 USDA Forest Service Land	 Shasta-Trinity NF Boundary	
 Buildings/Structures	 Completed Hand Line	 Planned Secondary Line			

Infrared Perimeter as of 9/18/2017 @ 0045

 Isolated Heat Source	 80 ft Contours NAD 83 UTM Zone 10 0 1,000 2,000 4,000 Feet
 Intense Heat	
 Scattered Heat	

 Heat Perimeter

The Forest Service uses the most current and complete data available. GIS data and product creation are very accurate but may not be 100% accurate. Based on the accuracy of the data, the Forest Service does not warrant the accuracy of the data. The Forest Service is not responsible for any errors or omissions in this map. The Forest Service is not responsible for any damage to property or persons resulting from the use of this map. The Forest Service is not responsible for any loss of life or property resulting from the use of this map. The Forest Service is not responsible for any loss of life or property resulting from the use of this map.

For more information, contact:
Shasta-Trinity National Forest
20000 Highway 99
Redding, CA 96001
916/226-2800
www.fs.fed.us/shasta-trinity

Shasta-Trinity National Forest
