







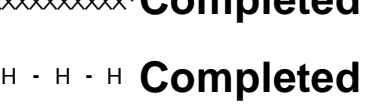










 **BUCK FIRE**
CA-SHF-1850
September 18, 2017
OPERATIONS MAP
Approximate Fire Perimeter as of 9/18/2017 © 0045

 Division Break	 Drop Point	 Uncontrolled Fire Edge	 Proposed Dozer Line	 Wildfire Daily Fire Perimeter	 Non-Forest Service Land	 National Wilderness Area
 Helispot	 Completed Dozer Line	 Planned Fire Line	 Planned Secondary Line	 USDA Forest Service Land	 Shasta-Trinity NF Boundary	 80 ft Contours NAD 83 UTM Zone 10 0 1,000 2,000 4,000 Feet
 Buildings/Structures	 Completed Hand Line					

USDA
Shasta-Trinity National Forest
Map Accuracy Notice
For more information, contact:
Shasta-Trinity National Forest
Map Accuracy Notice
Prepared: Shasta-Trinity National Forest GIS