














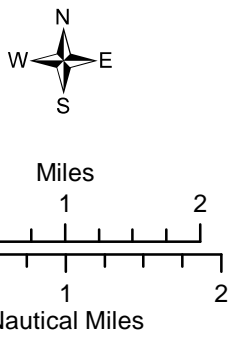


Buck Fire CA-SHF-1850 Air Ops

9/23/2017

Approximate fire perimeter
as of 9/22/2017 @ 1700

- Legend**
-  Dip Site
 -  Drop Point
 -  Helispot
 -  Repeater
 -  Water Source
 -  Division Break
 -  Uncontrolled Fire Edge
 -  Completed Line
 -  Completed Dozer Line
 -  H - H Completed Hand Line
 -  R - R Road as Completed Line
 -  Proposed Dozer Line
 -  Planned Fire Line
 -  Wilderness Area
 -  TFR 7/3198



NAD83 UTM Zone 10N

