








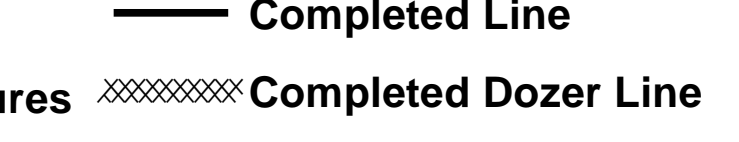
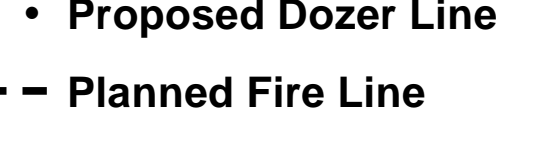













 **BUCK FIRE**  
CA-SHF-1850  
September 23, 2017  
**OPERATIONS MAP**

 Division Break	 Water Source	 Drop Point	 Uncontrolled Fire Edge	 Road as Completed Line	 Road - 4WD	 Road - Light Duty - Unspecified Composition	 Wildfire Daily Fire Perimeter	 National Wilderness Area	<b>Repair Status</b>
 Helispot	 Repeater	 Buildings/Structures	 Completed Line	 Proposed Dozer Line	 Road - Light Duty - Dirt	 Road - Unimproved	 Non - Forest Service Land	 Shasta-Trinity NF Boundary	 Repair Needed
 Dip Site		 Completed Dozer Line	 Planned Fire Line	 Road - Light Duty - Gravel	 Road - Light Duty - Paved	 Trail	 USDA Forest Service Land		 Repair Needed
Completed Hand Line									

 **USDA**  
80 ft Contours  
NAD 83 UTM Zone 10  
0 1,000 2,000 4,000 Feet

