
















# Buck Fire CA-SHF-1850 Air Ops

9/27/2017


Approximate fire perimeter  
as of 9/26/2017 @ 2100

## Legend

-  Dip Site
-  Drop Point
-  Helispot
-  Repeater
-  Water Source
-  Division Break
-  Uncontrolled Fire Edge
-  Completed Line
-  Completed Dozer Line
-  H - H Completed Hand Line
-  R - R Road as Completed Line
-  Proposed Dozer Line
-  Planned Fire Line
-  Wilderness Area
-  TFR 7/3198



Miles



Nautical Miles



NAD83 UTM Zone 10N

