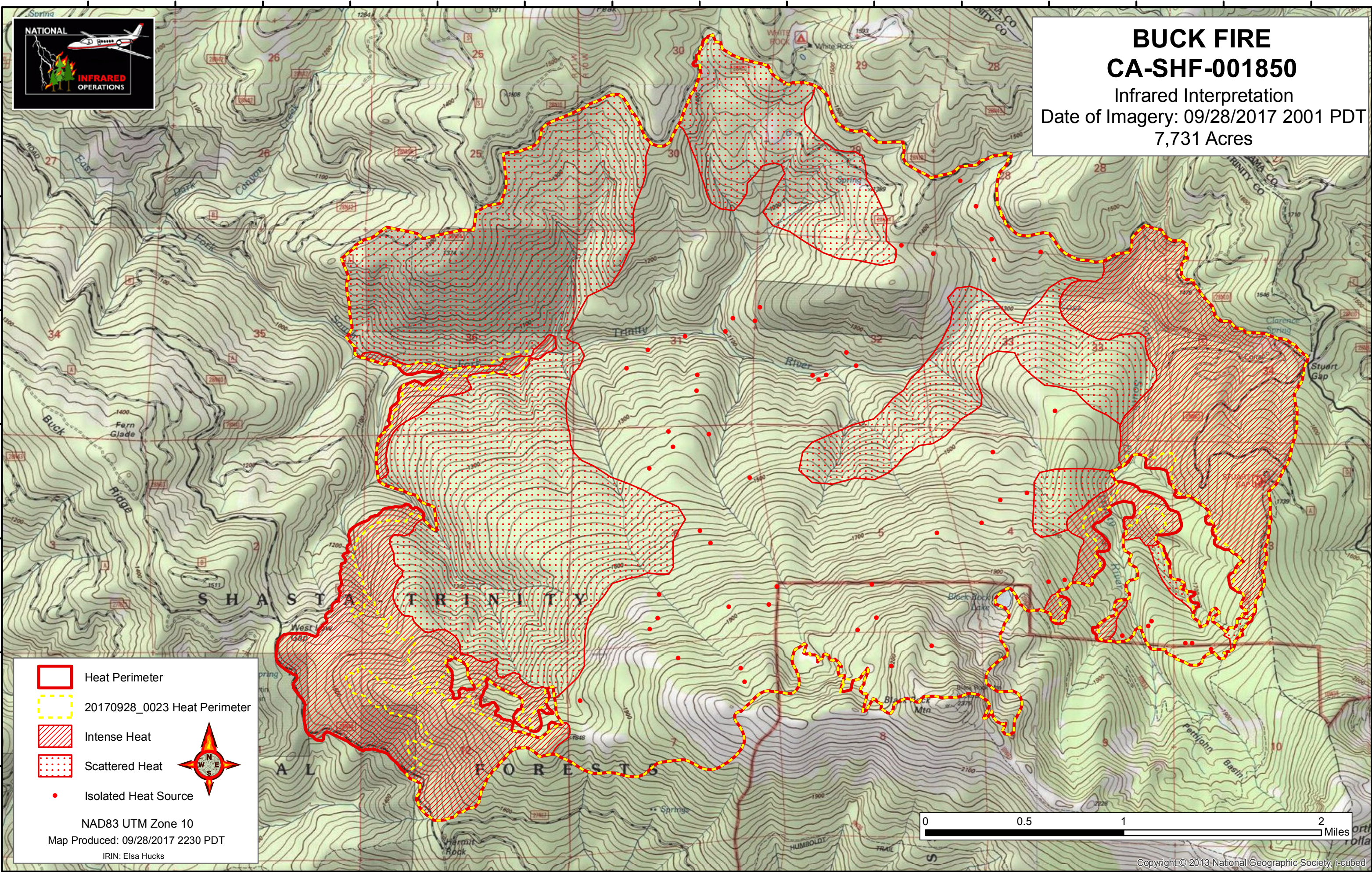









**BUCK FIRE**  
**CA-SHF-001850**  
Infrared Interpretation  
Date of Imagery: 09/28/2017 2001 PDT  
7,731 Acres



-  Heat Perimeter
-  20170928\_0023 Heat Perimeter
-  Intense Heat
-  Scattered Heat
-  Isolated Heat Source

NAD83 UTM Zone 10  
Map Produced: 09/28/2017 2230 PDT  
IRIN: Elsa Hucks

