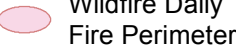


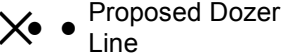





IAP MAP

MARBLE FIRE
CA-SRF-000703
JULY 21, 2017
DAY SHIFT

283 ACRES
AS OF 07/20/17 2138

-  Wildfire Daily Fire Perimeter
-  Uncontrolled Fire Edge
-  Completed Dozer Line
-  Proposed Dozer Line
-  Drop Point
-  Division Break
-  Private Land



0 0.25 0.5
Miles

UTM ZONE 10 NAD 83

