











**MARBLE FIRE  
CA-SRF-000703**

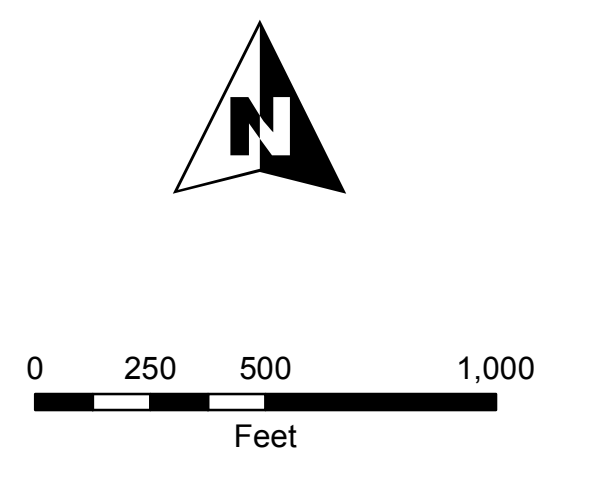
**OPERATIONS  
MAP**

**JULY 22, 2017**

**DAY SHIFT**

**304 ACRES  
AS OF 7/21 @ 1700**

-  Wildfire Daily Fire Perimeter
-  Uncontrolled Fire Edge
-  Completed Line
-  Completed Dozer Line
-  Completed Hand Line
-  Drop Point
-  Helispot
-  Division Break
-  USDA FOREST SERVICE
-  NON-FS



Map Datum: NAD 83 UTM Zone 10  
7/21/2017 7:00:03 PM  
www.nrcal.gov/imap\_2017\_Marble\_CA-SRF000703\_MMDC50hr.mxd

