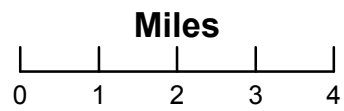
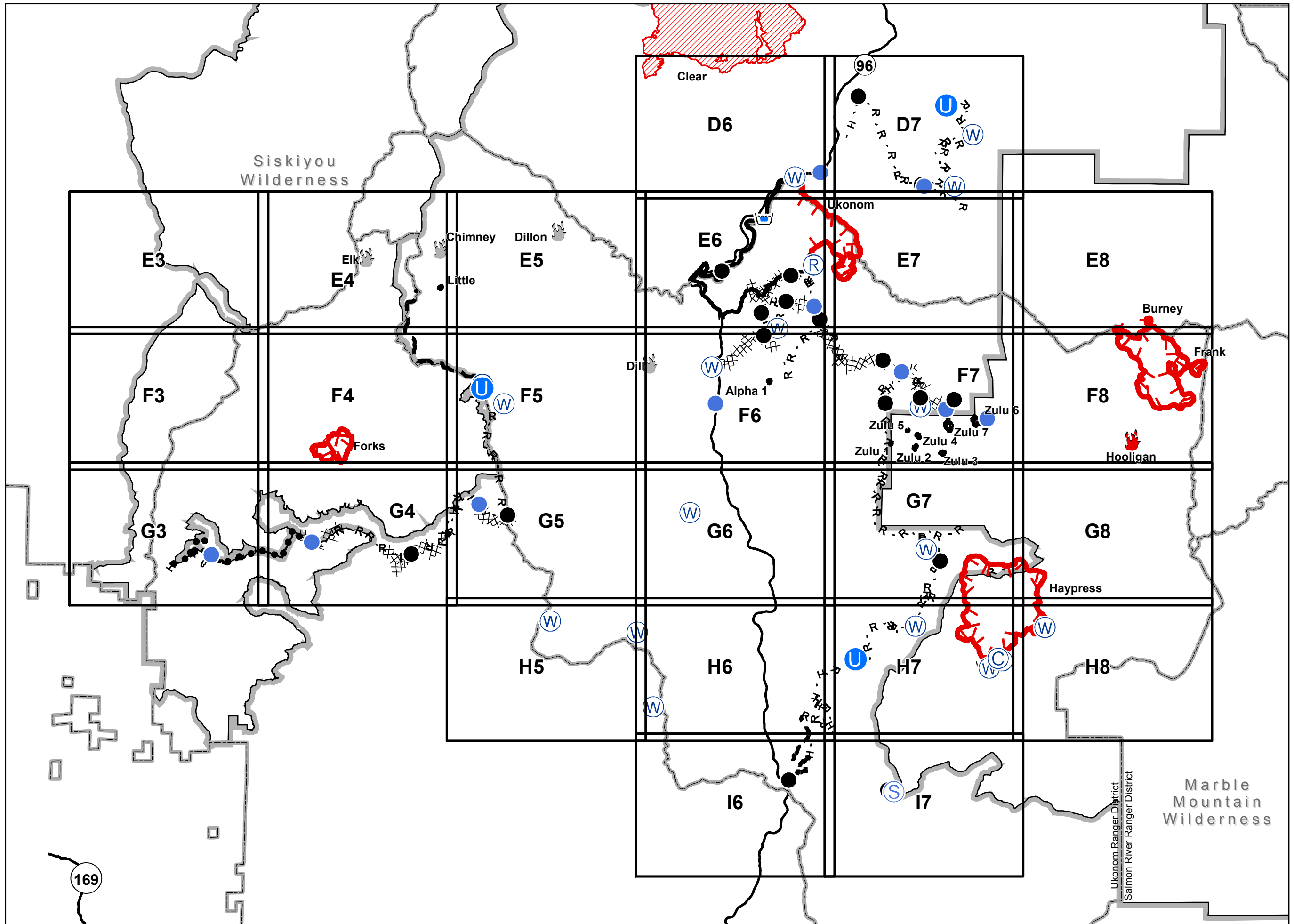


Orleans Complex
CA-SRF-0741
NAD83
IAP
August 22, 2017










SoCal 3
August 21, 2017
2130 Hours

169

Ukonom Ranger District
Salmon River Ranger District

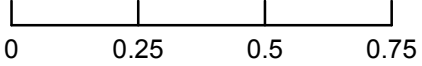
Marble Mountain
Wilderness

-  Clear Complex
-  Helispot
-  Water Source
-  Uncontrolled Fire Edge
-  Completed Line
-  Ranger District
-  Non-FS Ownership

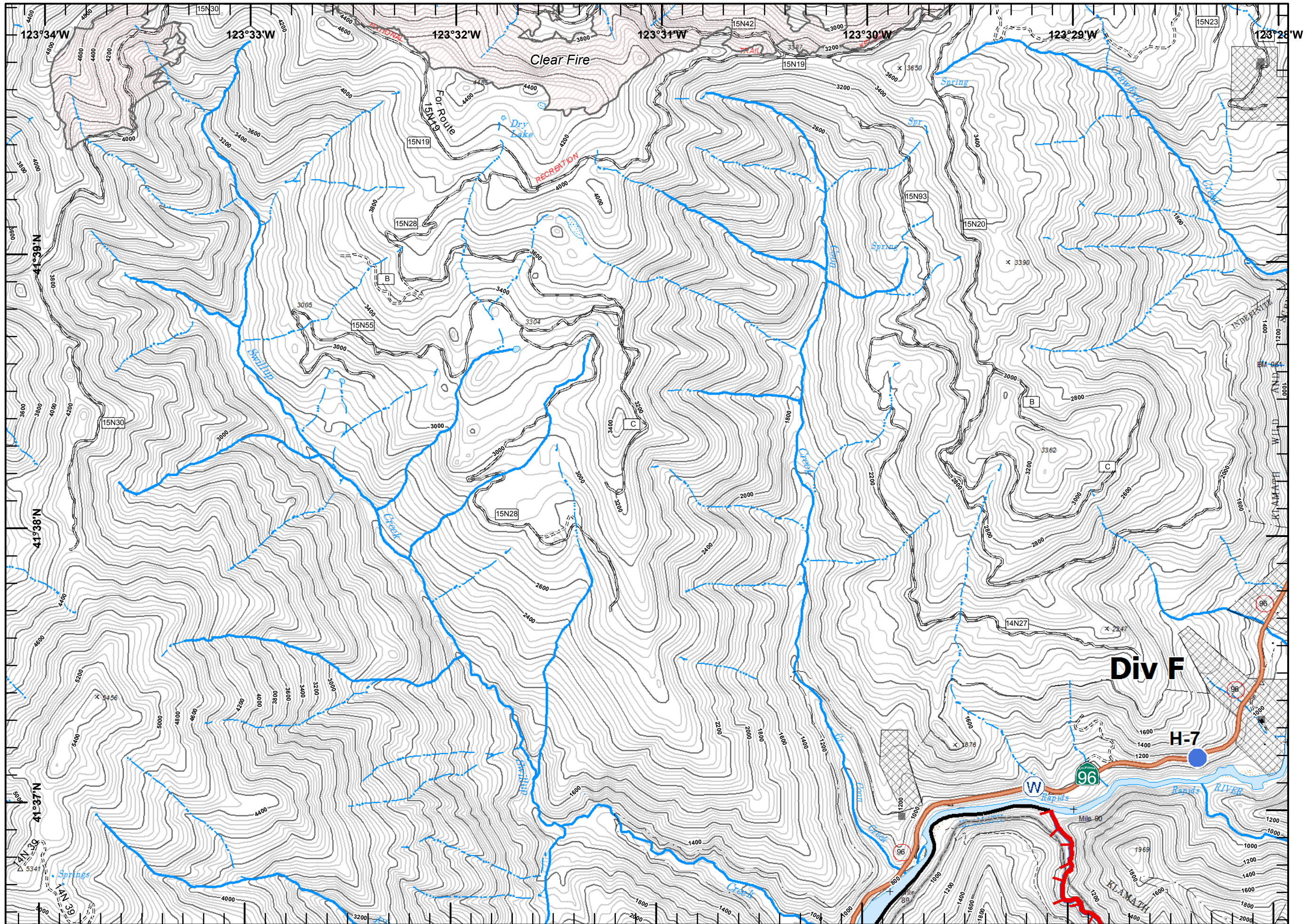
			D6	D7		
E3	E4	E5	E6	E7	E8	
F3	F4	F5	F6	F7	F8	
G3	G4	G5	G6	G7	G8	
	H5	H6	H7	H8		
	I6	I7				











Miles

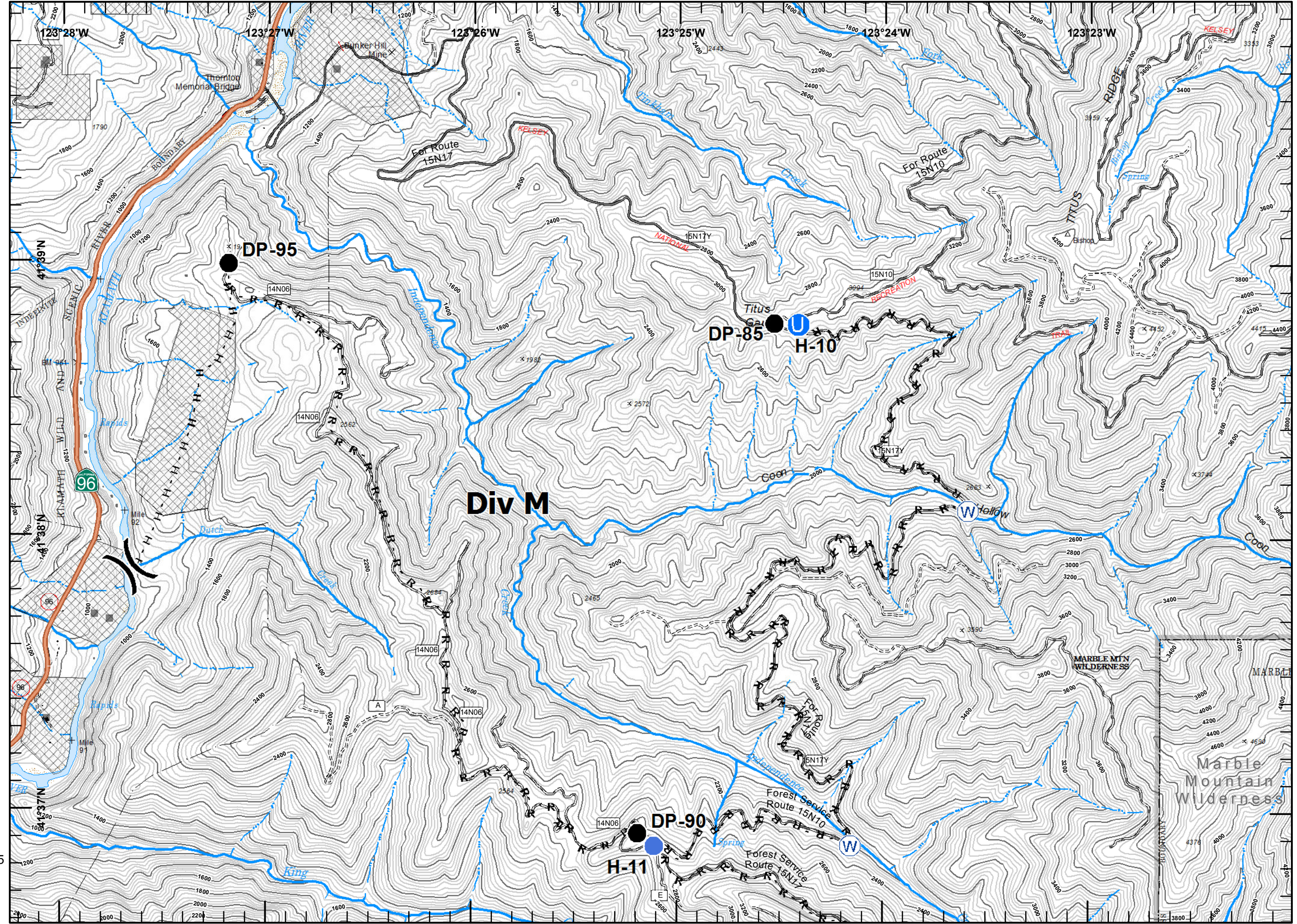
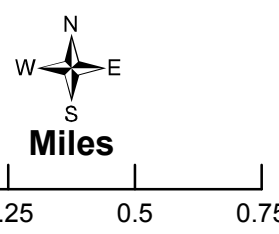


SoCal Team 3
 August 21, 2017
 2130 Hours



-  Drop Point
-  Helispot
-  Unimproved Landing Site
-  Water Source
- H · H** Hand Line
- R · R** Road as Completed Line
-  Ranger District
-  Non-FS Ownership
-  Wilderness
-  Division

		D6	D7		
E3	E4	E5	E6	E7	E8
F3	F4	F5	F6	F7	F8
G3	G4	G5	G6	G7	G8
	H5	H6	H7	H8	
	I6	I7			

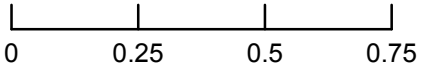


 Ranger District
 Wilderness

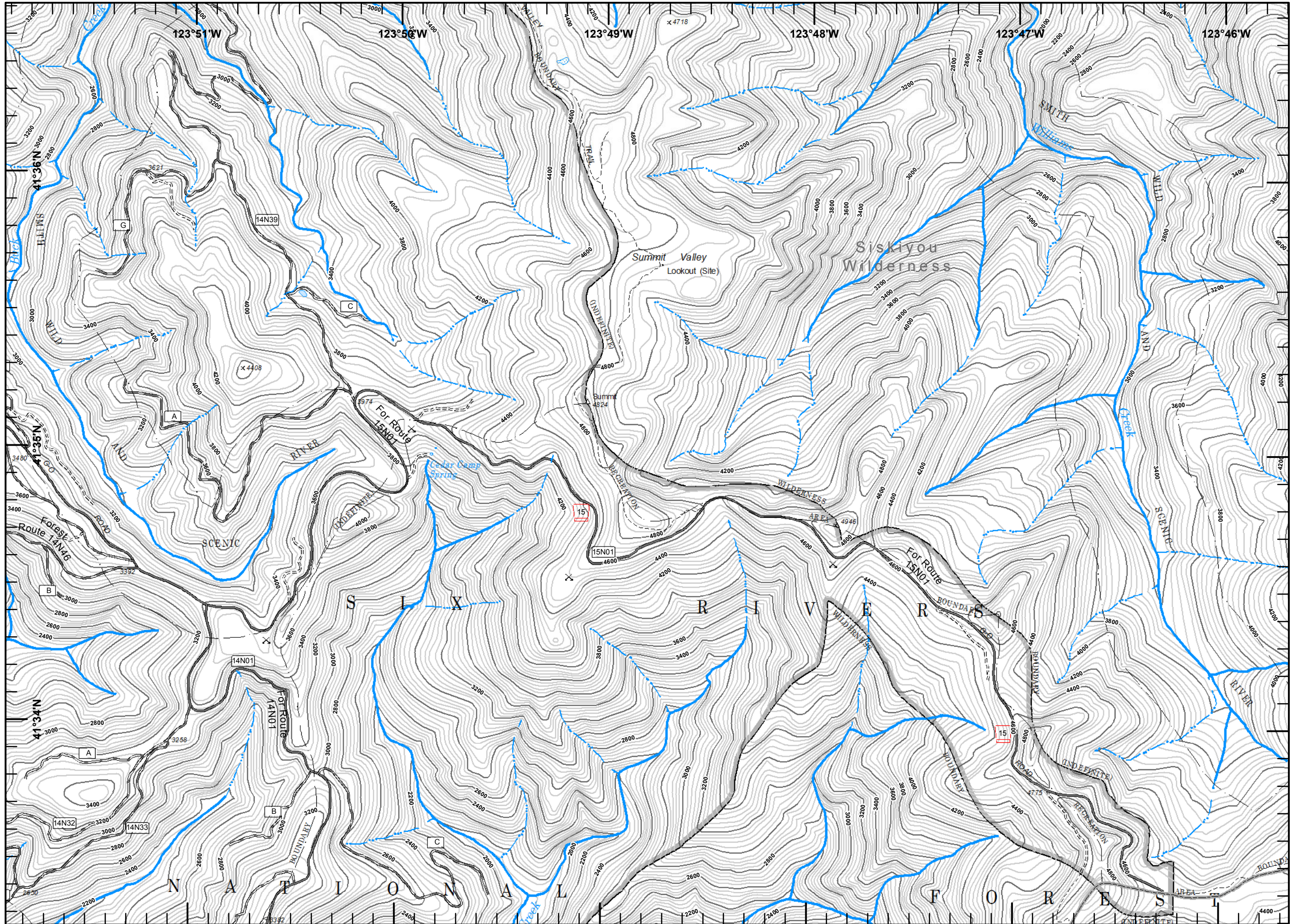
		D6	D7		
E3	E4	E5	E6	E7	E8
F3	F4	F5	F6	F7	F8
G3	G4	G5	G6	G7	G8
		H5	H6	H7	H8
		I6	I7		



Miles



SoCal Team 3
 August 21, 2017
 2130 Hours




-  Inactive Fire
-  Completed Line
-  Planned Fire Line
-  Ranger District
-  Wilderness

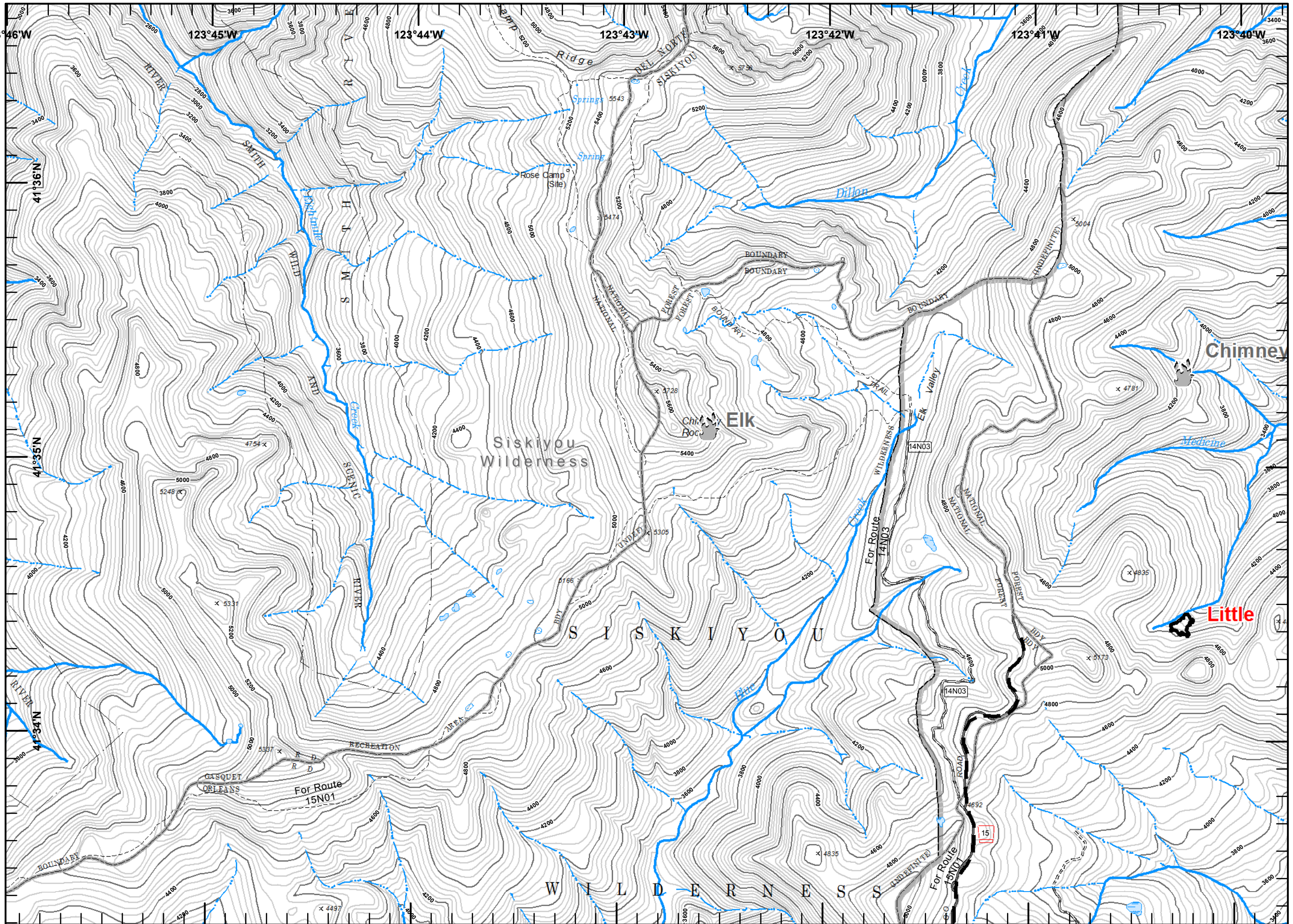
		D6	D7		
E3	E4	E5	E6	E7	E8
F3	F4	F5	F6	F7	F8
G3	G4	G5	G6	G7	G8
		H5	H6	H7	H8
		I6	I7		

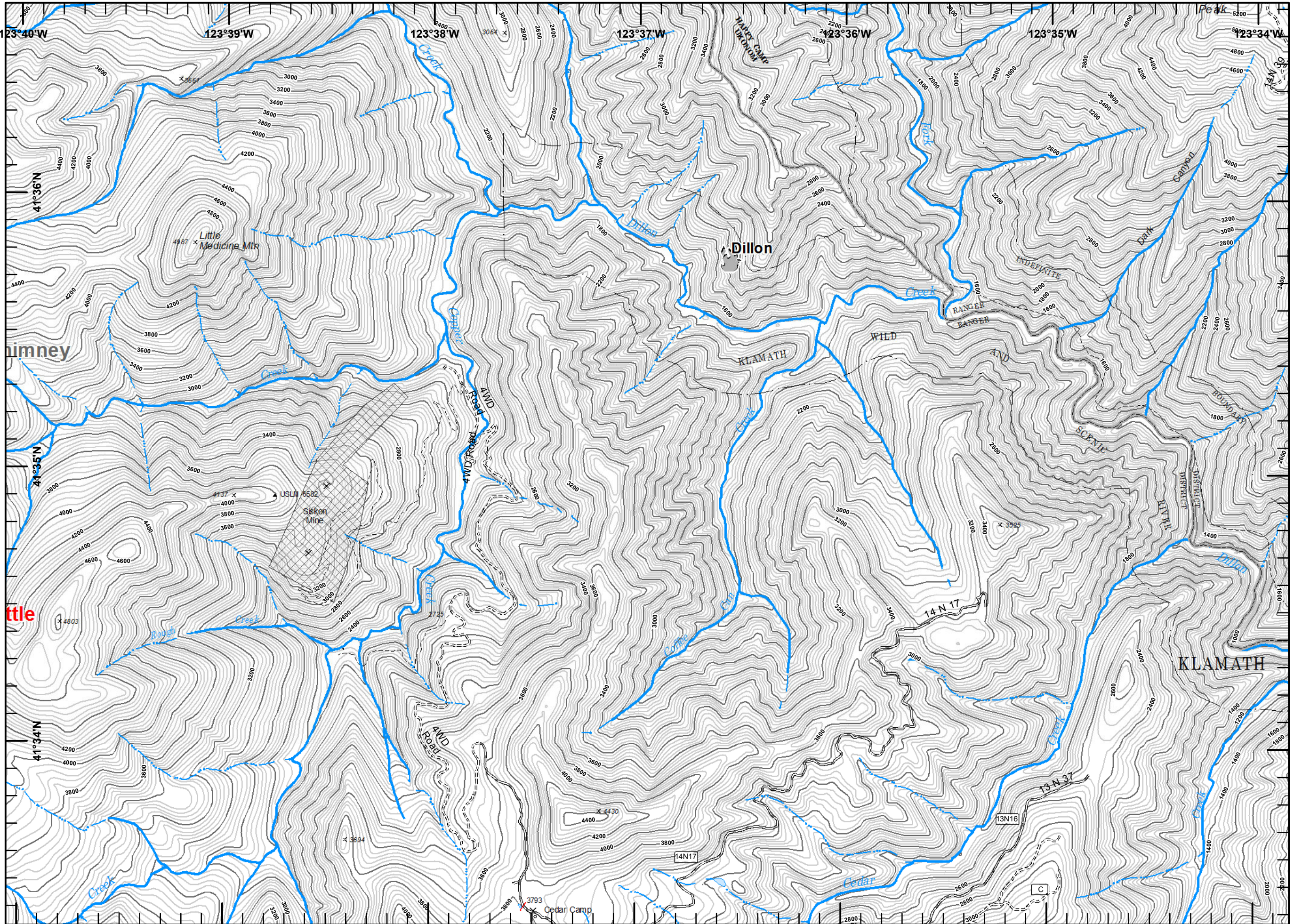





Miles



SoCal Team 3
 August 21, 2017
 2130 Hours



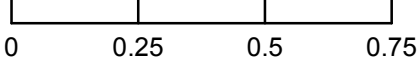


-  Inactive Fire
-  Ranger District
-  Non-FS Ownership















		D6	D7		
E3	E4	E5	E6	E7	E8
F3	F4	F5	F6	F7	F8
G3	G4	G5	G6	G7	G8
	H5	H6	H7	H8	
	I6	I7			



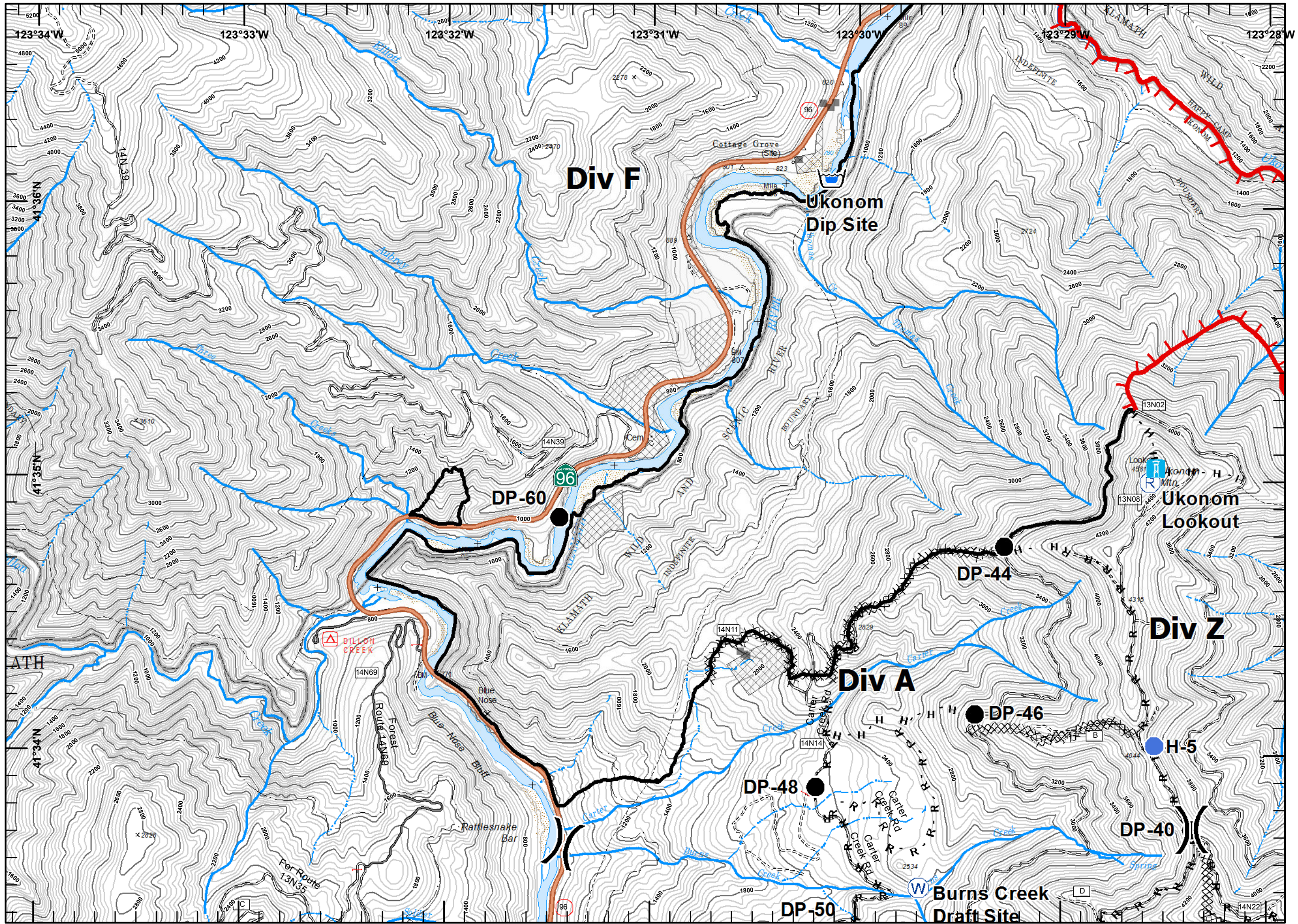
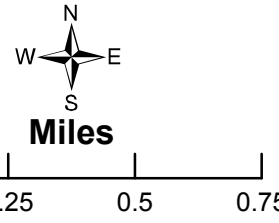
Miles









SoCal Team 3
 August 21, 2017
 2130 Hours

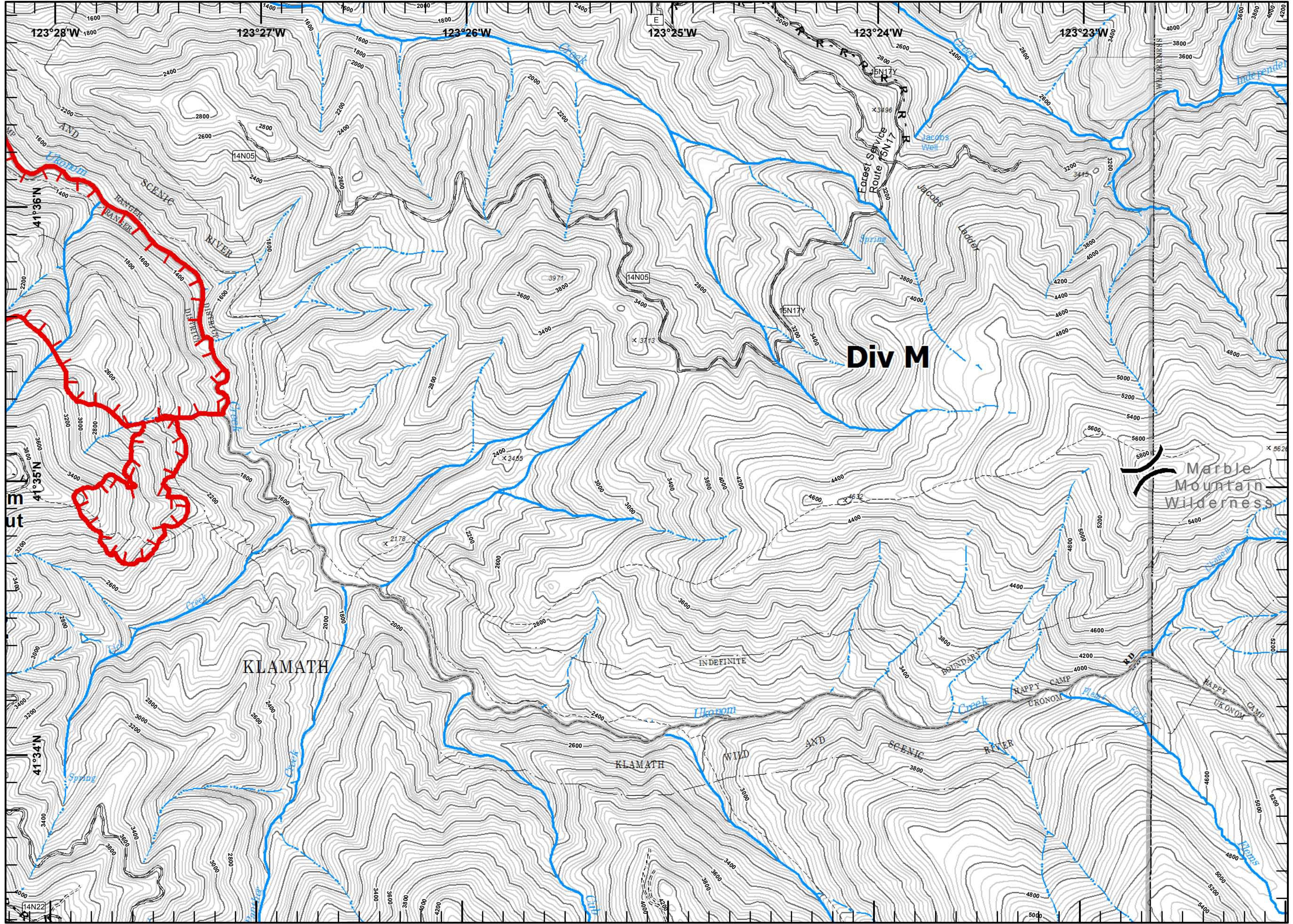
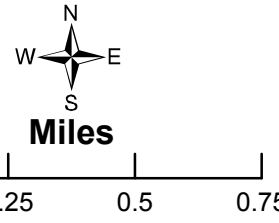
-  Dip Site
-  Drop Point
-  Helispot
-  Repeater
-  Water Source
-  Ukonom Lookout Tower
-  Uncontrolled Fire Edge
-  Completed Dozer Line
-  Completed Line
-  Hand Line
-  Road as Completed Line
-  Ranger District
-  Non-FS Ownership
-  Division




		D6	D7		
E3	E4	E5	E6	E7	E8
F3	F4	F5	F6	F7	F8
G3	G4	G5	G6	G7	G8
	H5	H6	H7	H8	
	I6	I7			



-  Uncontrolled Fire Edge
-  Hand Line
-  Road as Completed Line
-  Ranger District
-  Wilderness
-  Division

			D6	D7		
E3	E4	E5	E6	E7	E8	
F3	F4	F5	F6	F7	F8	
G3	G4	G5	G6	G7	G8	
		H5	H6	H7	H8	
		I6	I7			




-  Uncontrolled Fire Edge
-  Ranger District
-  Wilderness

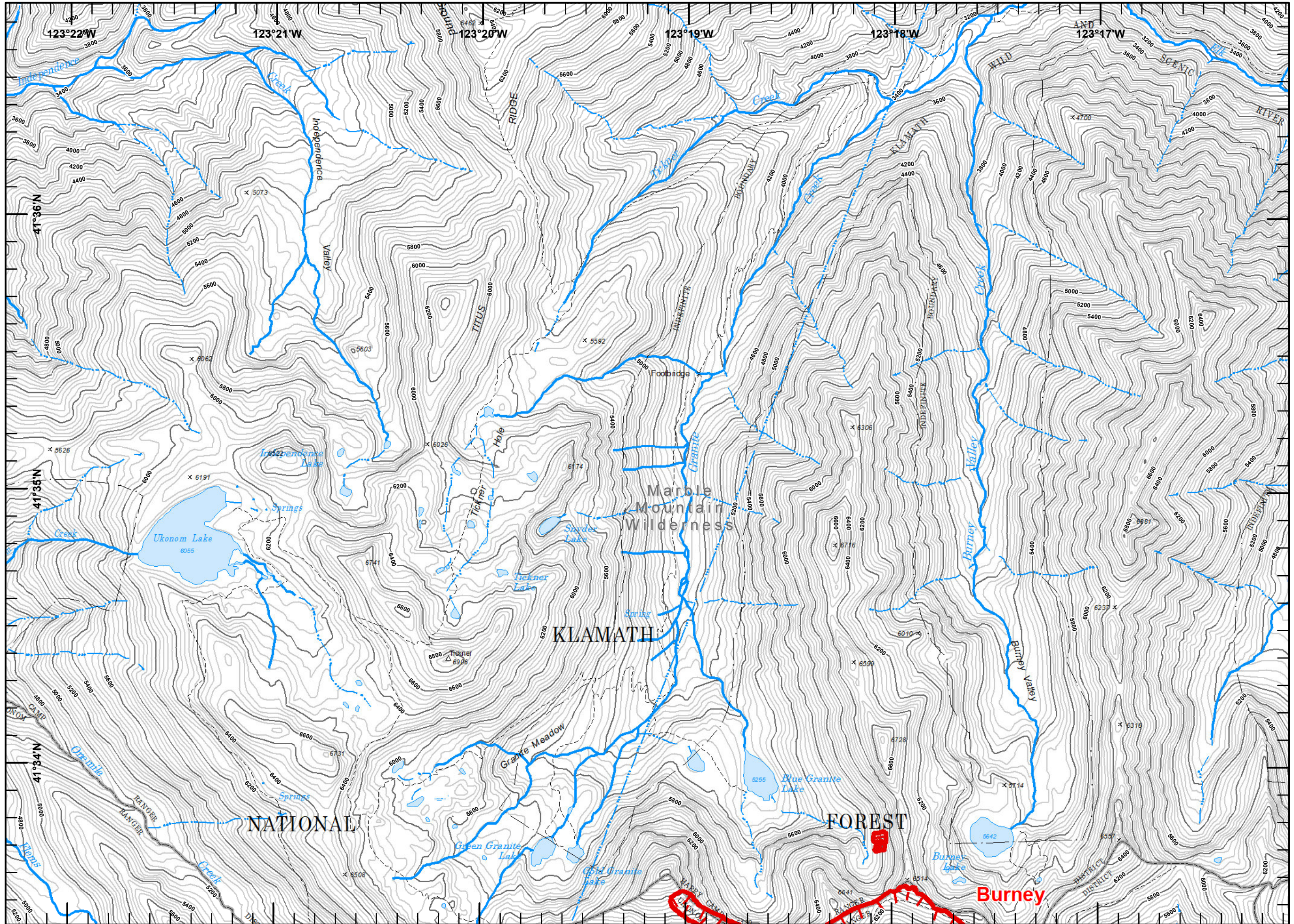
			D6	D7		
E3	E4	E5	E6	E7	E8	
F3	F4	F5	F6	F7	F8	
G3	G4	G5	G6	G7	G8	
	H5	H6	H7	H8		
	I6	I7				



Miles



SoCal Team 3
 August 21, 2017
 2131 Hours



 Ranger District
 Wilderness

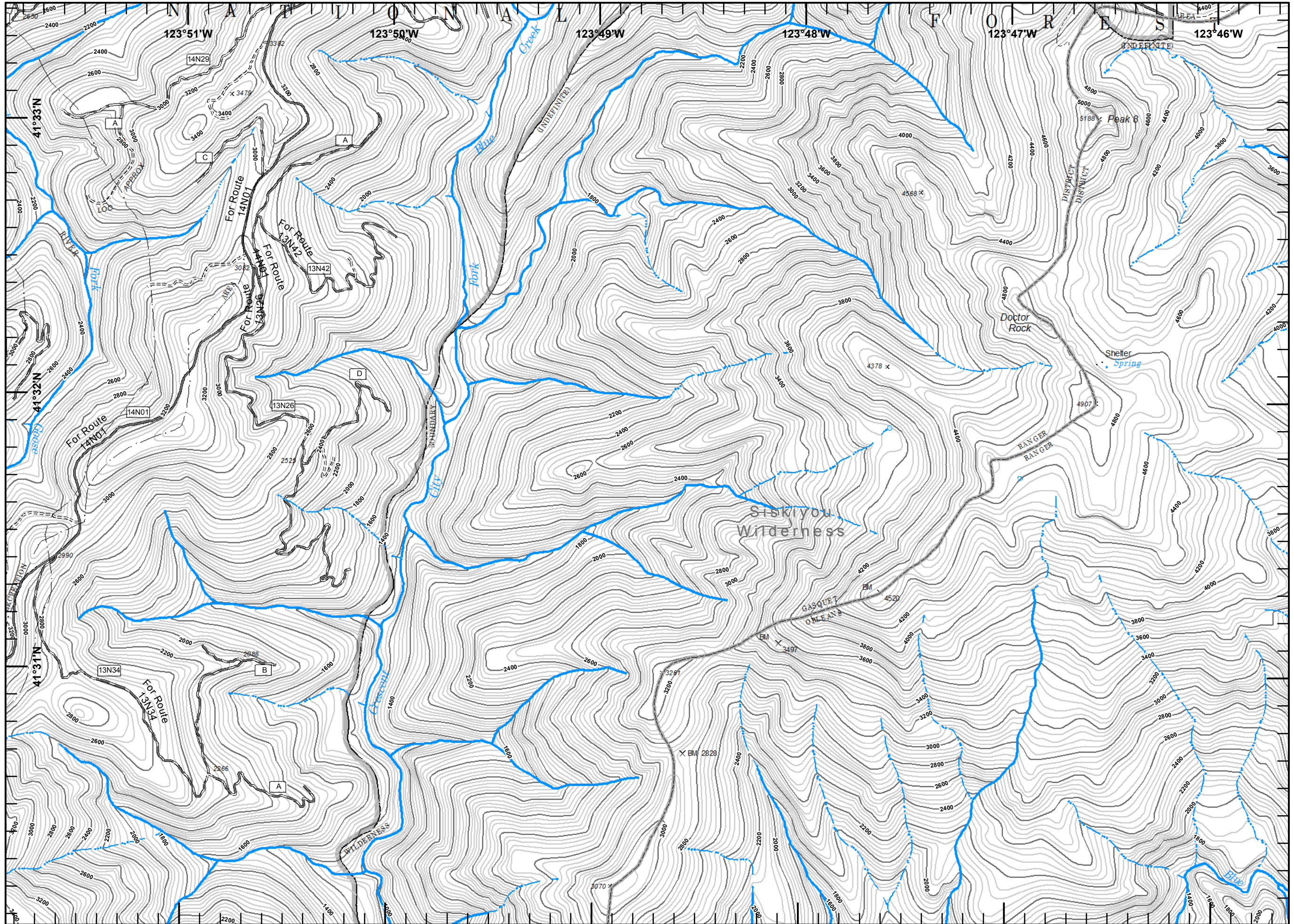
			D6	D7			
E3	E4	E5	E6	E7	E8		
F3	F4	F5	F6	F7	F8		
G3	G4	G5	G6	G7	G8		
		H5	H6	H7	H8		
		I6	I7				




0 0.25 0.5 0.75



SoCal Team 3
 August 21, 2017
 2131 Hours

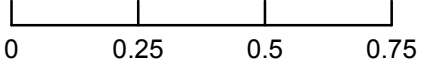


-  Uncontrolled Fire Edge
-  Planned Fire Line
-  Ranger District
-  Wilderness

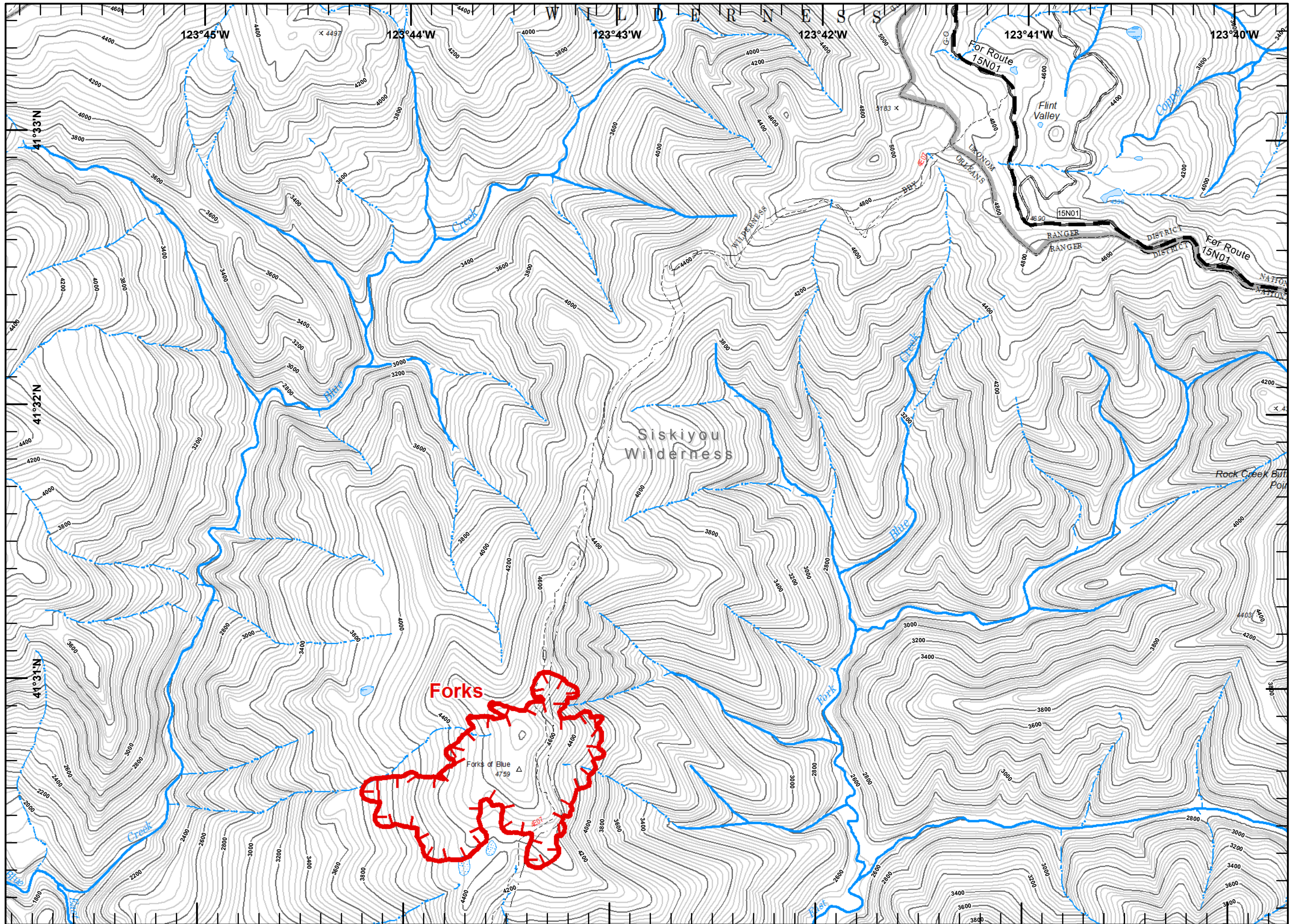
		D6	D7		
E3	E4	E5	E6	E7	E8
F3	F4	F5	F6	F7	F8
G3	G4	G5	G6	G7	G8
		H5	H6	H7	H8
		I6	I7		










Miles



SoCal Team 3
 August 21, 2017
 2131 Hours

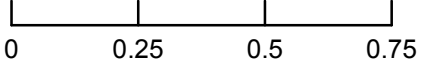


-  Drop Point
-  Unimproved Landing Site
-  Repeater
-  Water Source
- R - R** Road as Completed Line
-  Planned Fire Line
-  Ranger District
-  Wilderness

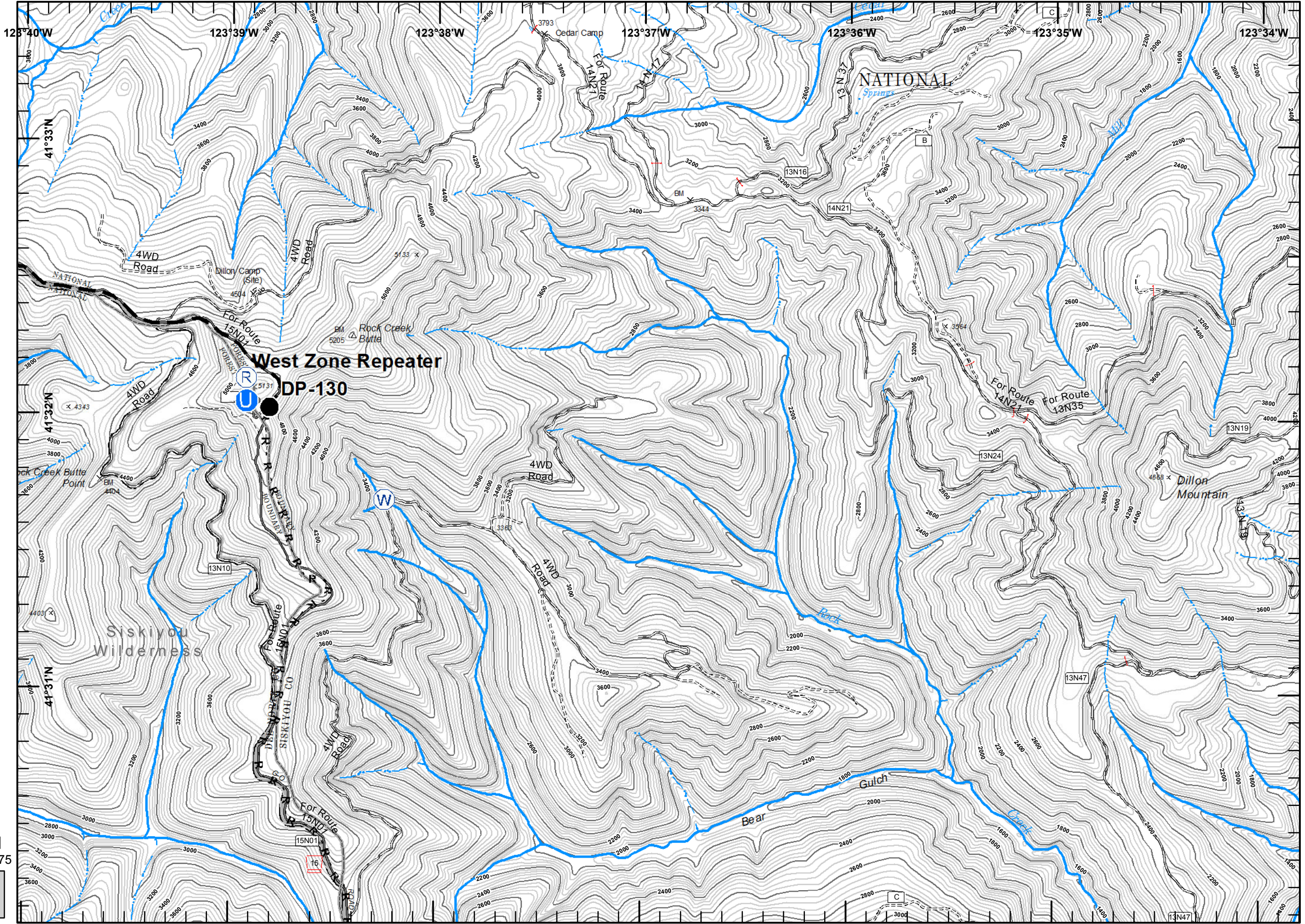
		D6	D7			
E3	E4	E5	E6	E7	E8	
F3	F4	F5	F6	F7	F8	
G3	G4	G5	G6	G7	G8	
		H5	H6	H7	H8	
		I6	I7			













Miles



SoCal Team 3
 August 21, 2017
 2132 Hours

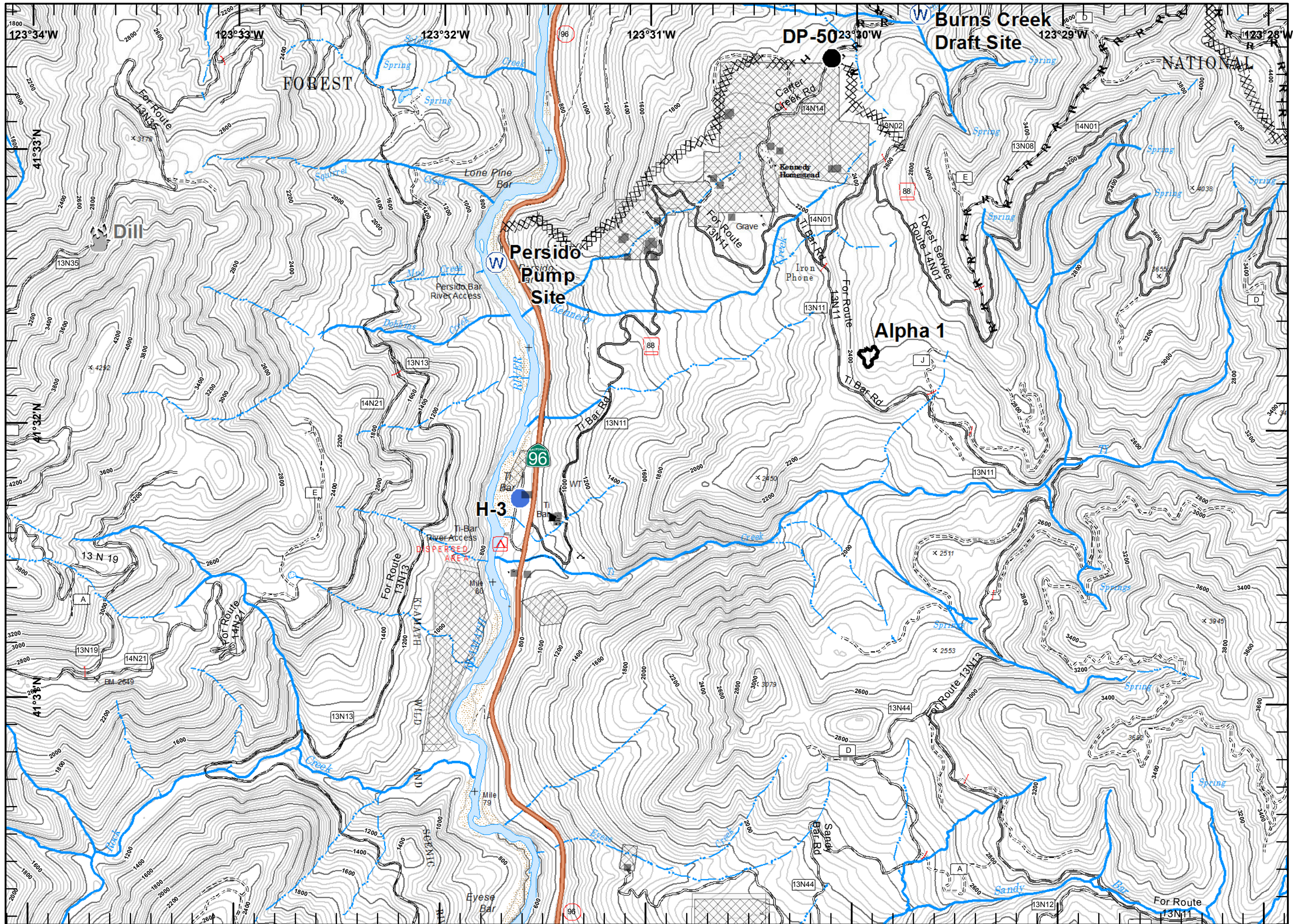
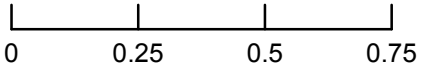













-  Drop Point
-  Helispot
-  Inactive Fire
-  Water Source
-  Completed Dozer Line
-  Completed Line
-  Hand Line
-  Road as Completed Line
-  Ranger District
-  Non-FS Ownership

	D6	D7			
E3	E4	E5	E6	E7	E8
F3	F4	F5	F6	F7	F8
G3	G4	G5	G6	G7	G8
	H5	H6	H7	H8	
	I6	I7			



Miles




-  Dip Site
-  Drop Point
-  Helispot
-  Water Source
-  Closed Road
-  Completed Dozer Line
-  Completed Line
-  Hand Line
-  Road as Completed Line
-  Ranger District
-  Wilderness

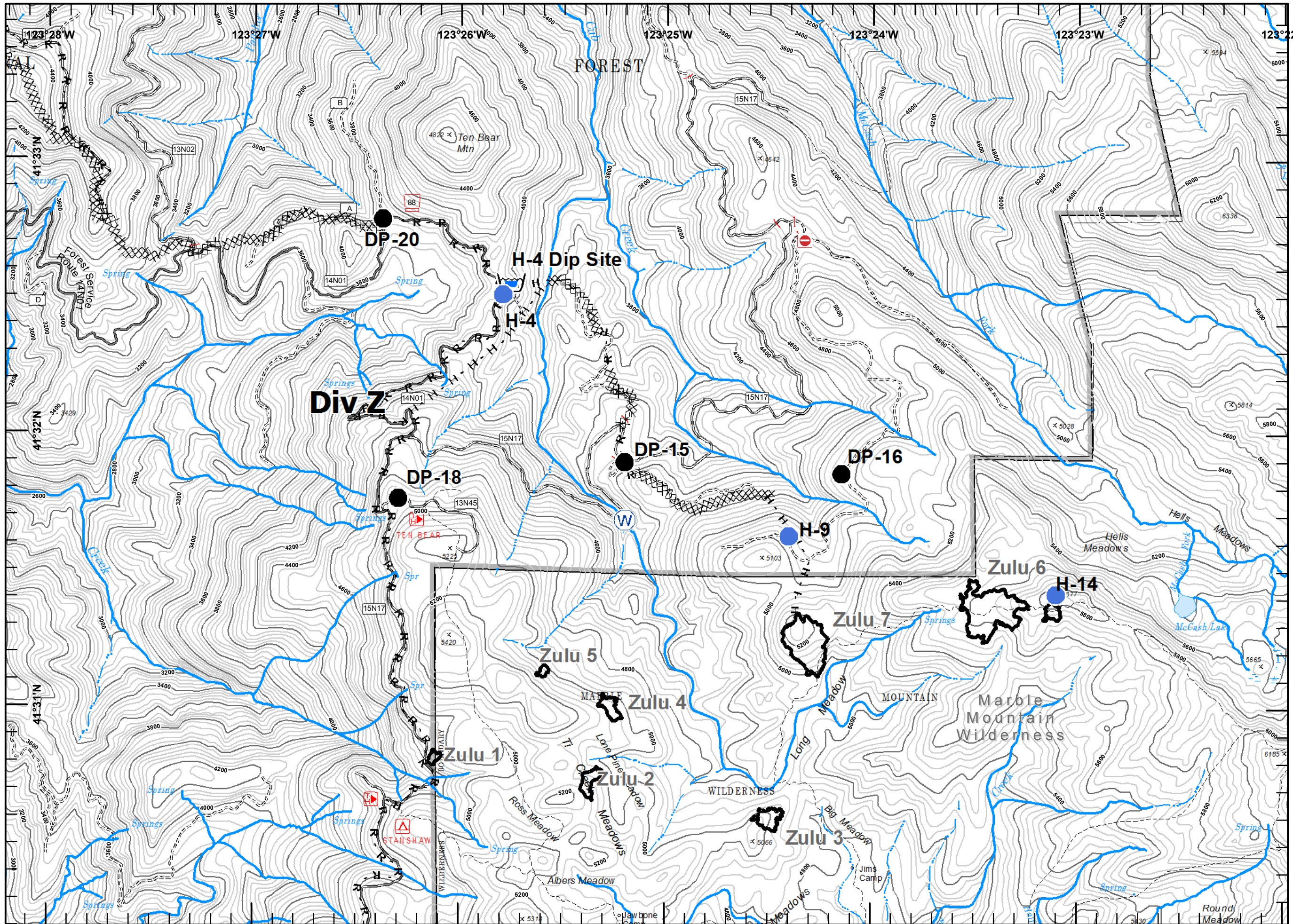
		D6	D7		
E3	E4	E5	E6	E7	E8
F3	F4	F5	F6	F7	F8
G3	G4	G5	G6	G7	G8
	H5	H6	H7	H8	
	I6	I7			



Miles



SoCal Team 3
 August 21, 2017
 2132 Hours

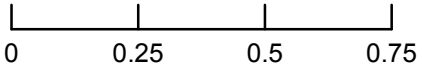


-  Fire Location
-  Uncontrolled Fire Edge
-  Ranger District
-  Wilderness

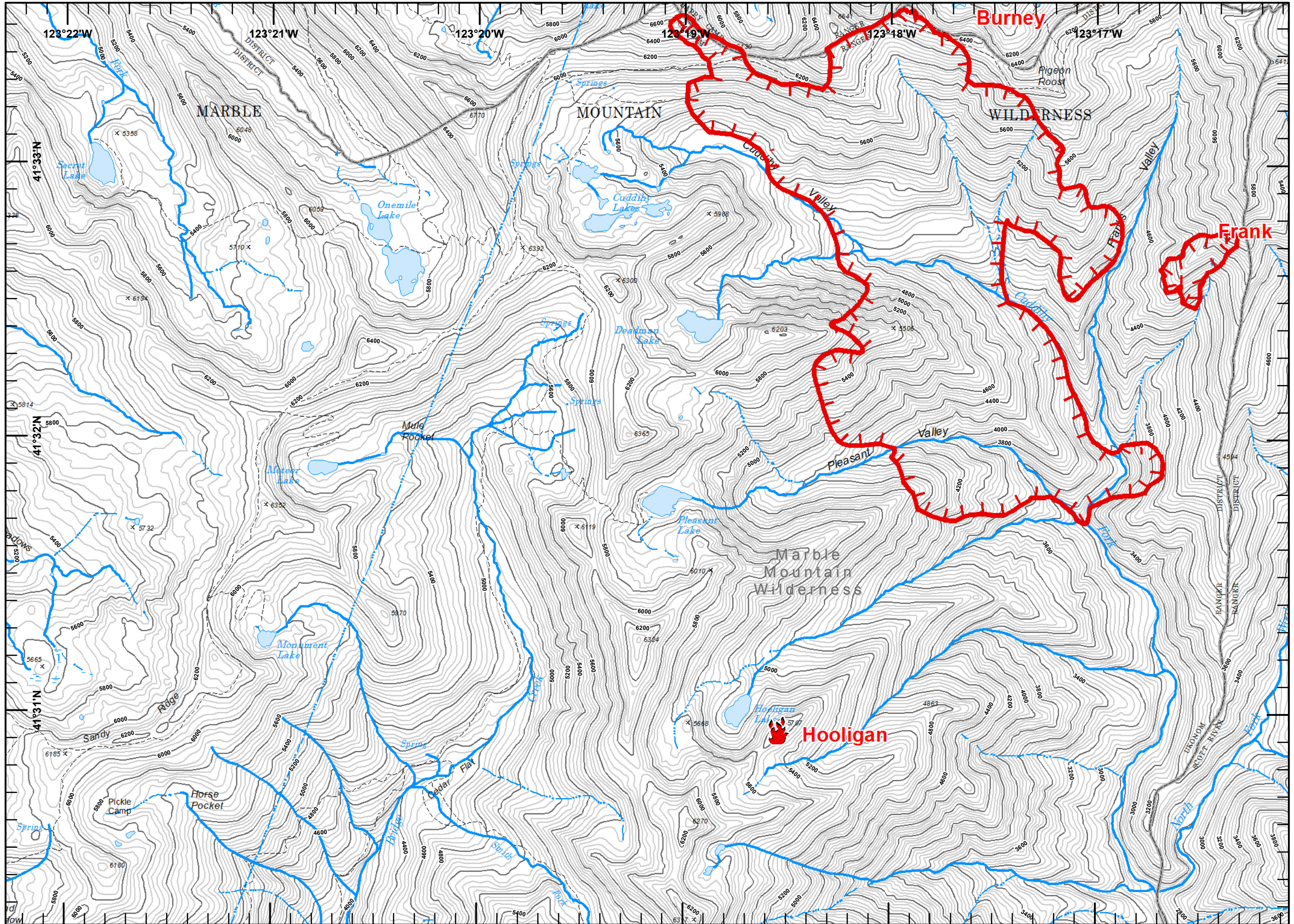
		D6	D7	
E3	E4	E5	E6	E7
F3	F4	F5	F6	F7
G3	G4	G5	G6	G7
	H5	H6	H7	H8
	I6	I7		



Miles



SoCal Team 3
 August 21, 2017
 2132 Hours

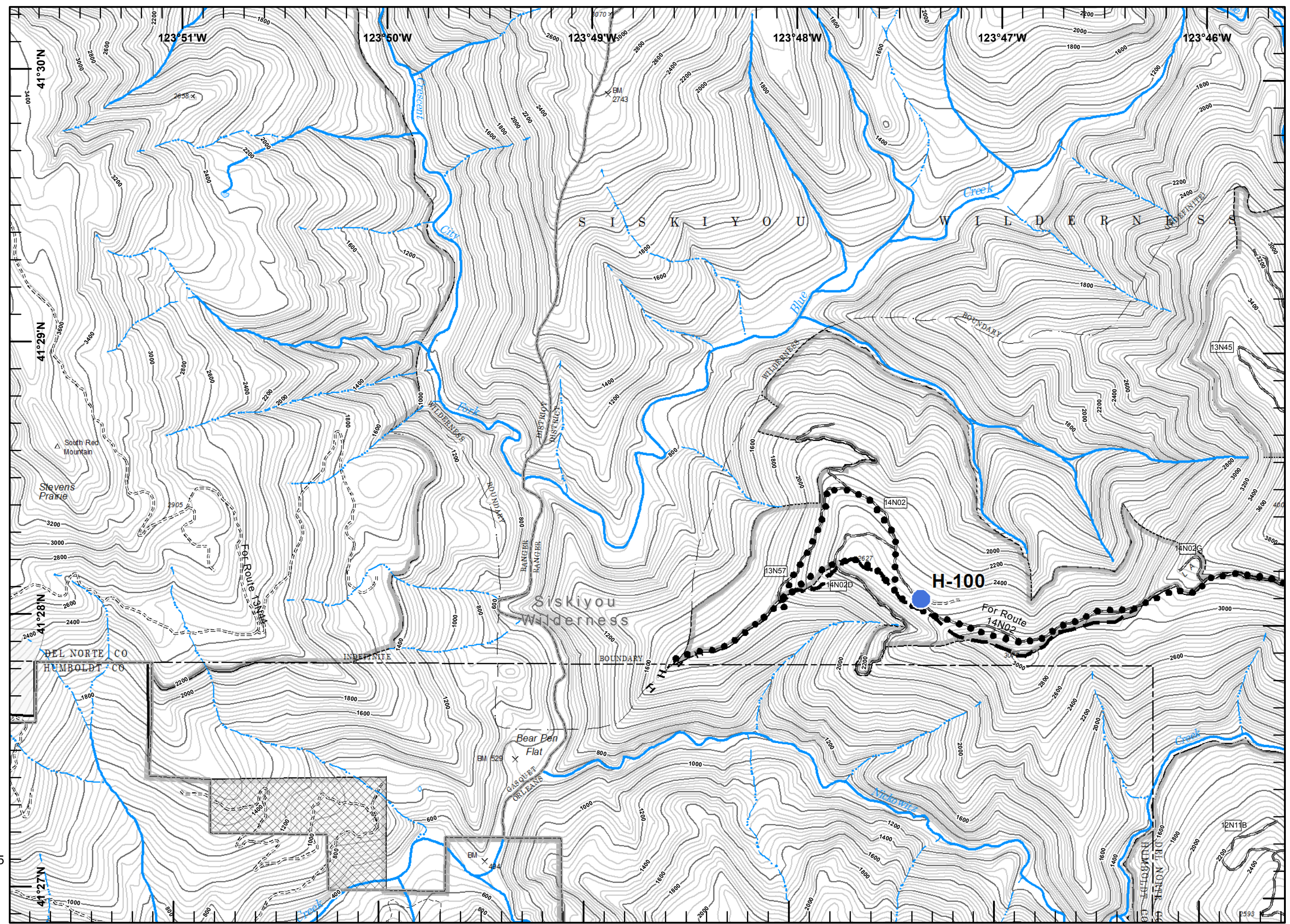
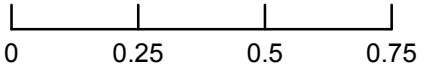





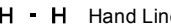




-  Helispot
- H · H** Hand Line
-  Planned Fire Line
-  Planned Secondary Line
-  Ranger District
-  Non-FS Ownership
-  Wilderness

		D6	D7		
E3	E4	E5	E6	E7	E8
F3	F4	F5	F6	F7	F8
G3	G4	G5	G6	G7	G8
	H5	H6	H7	H8	
	I6	I7			



Miles

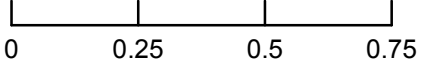


-  Drop Point
-  Helispot
-  Completed Dozer Line
-  Hand Line
-  Road as Completed Line
-  Planned Secondary Line
-  Ranger District
-  Wilderness

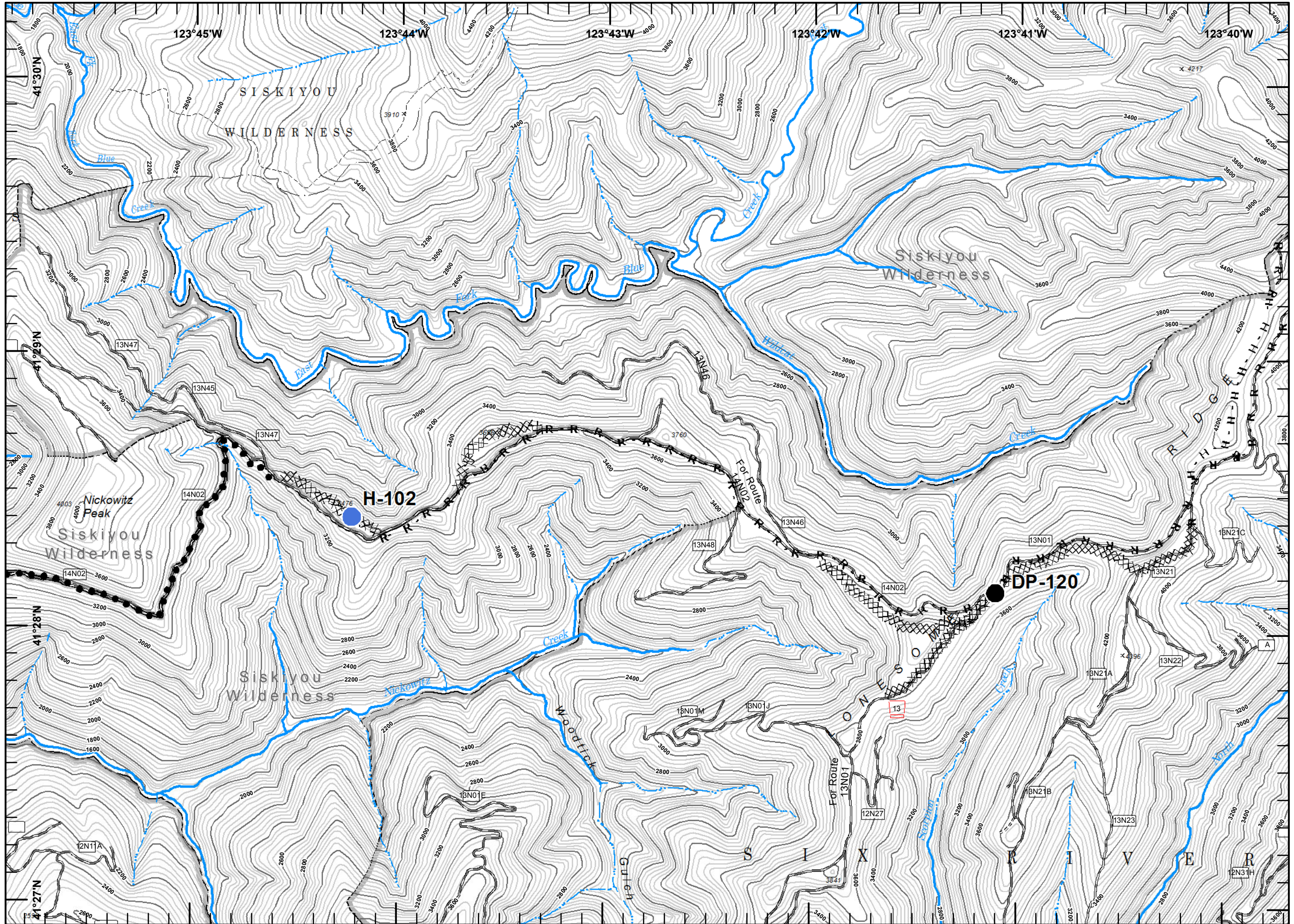
		D6	D7		
E3	E4	E5	E6	E7	E8
F3	F4	F5	F6	F7	F8
G3	G4	G5	G6	G7	G8
	H5	H6	H7	H8	
	I6	I7			

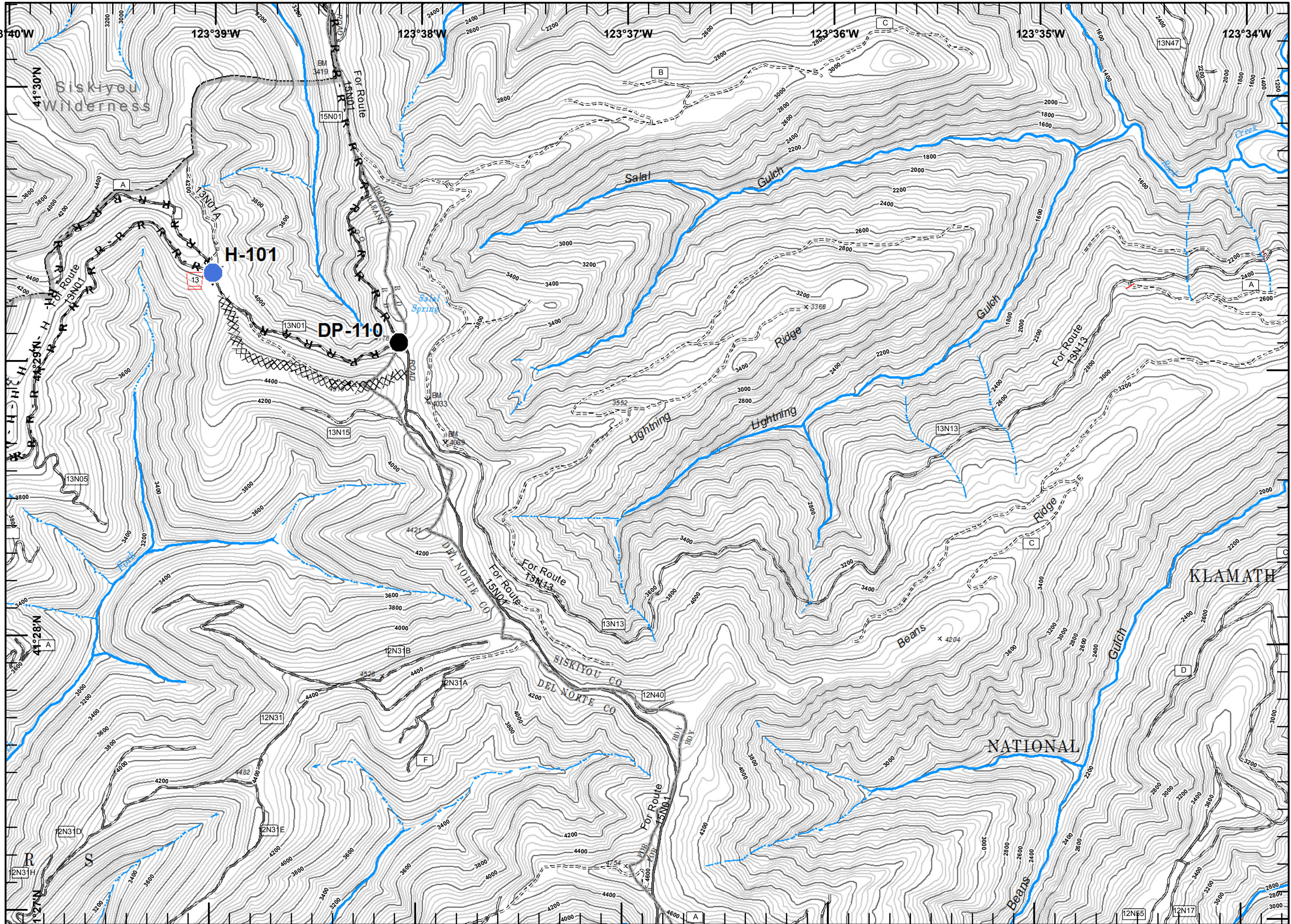


Miles



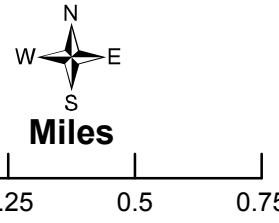
SoCal Team 3
 August 21, 2017
 2133 Hours

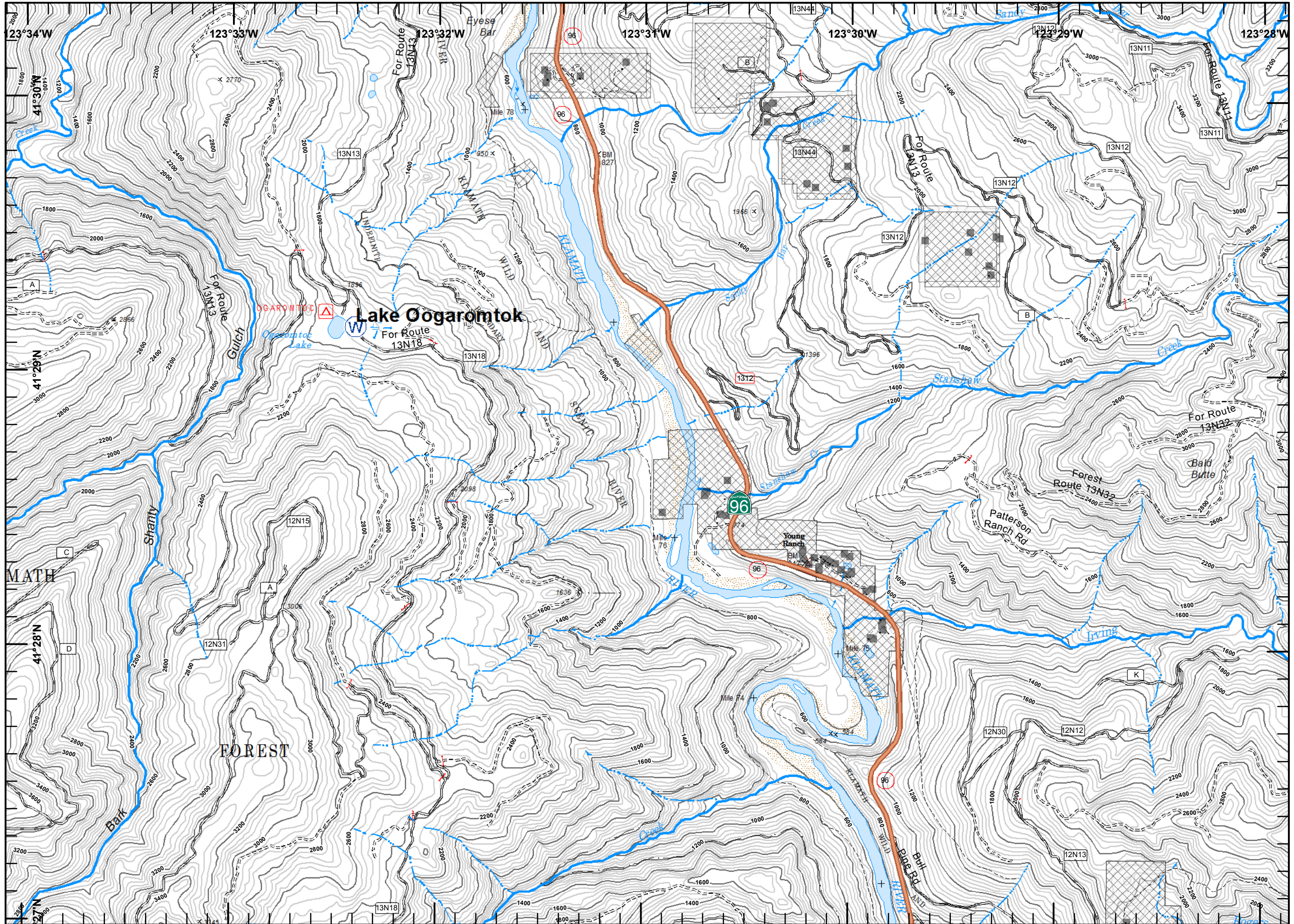




- Drop Point
- Helispot
- Completed Dozer Line
- Hand Line
- Road as Completed Line
- Ranger District
- Wilderness

		D6	D7		
E3	E4	E5	E6	E7	E8
F3	F4	F5	F6	F7	F8
G3	G4	G5	G6	G7	G8
	H5	H6	H7	H8	
	I6	I7			






- Water Source
- Ranger District
- Non-FS Ownership








		D6	D7		
E3	E4	E5	E6	E7	E8
F3	F4	F5	F6	F7	F8
G3	G4	G5	G6	G7	G8
	H5	H6	H7	H8	
	I6	I7			



Miles




SoCal Team 3
 August 21, 2017
 2133 Hours

-  Drop Point
-  Water Source
-  Uncontrolled Fire Edge
-  Road as Completed Line
-  Ranger District
-  Wilderness
-  Division

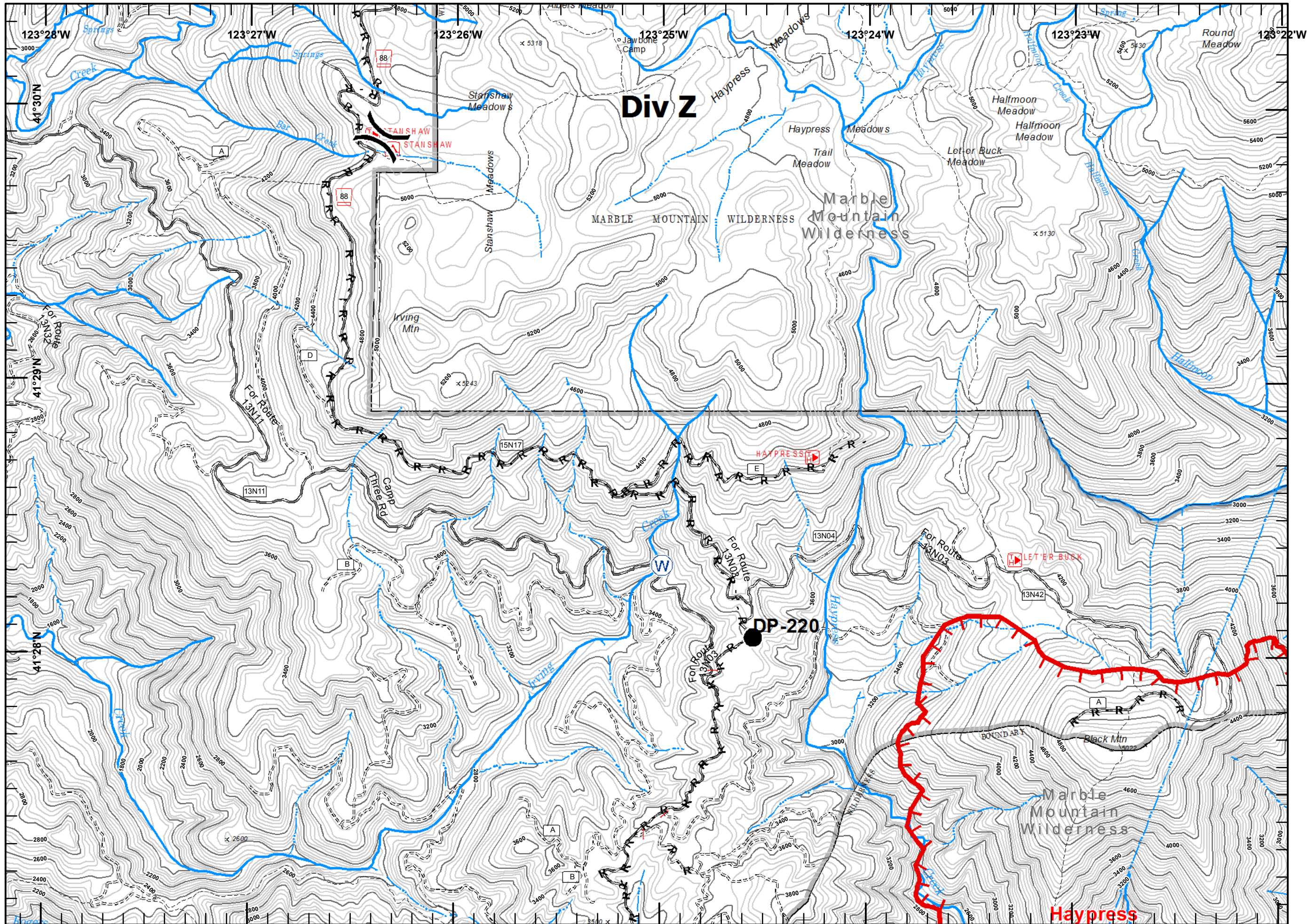
		D6	D7		
E3	E4	E5	E6	E7	E8
F3	F4	F5	F6	F7	F8
G3	G4	G5	G6	G7	G8
	H5	H6	H7	H8	
	I6	I7			






Miles



SoCal Team 3
 August 21, 2017
 2133 Hours

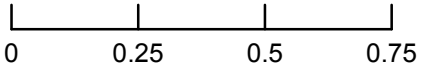


-  Uncontrolled Fire Edge
-  Ranger District
-  Wilderness

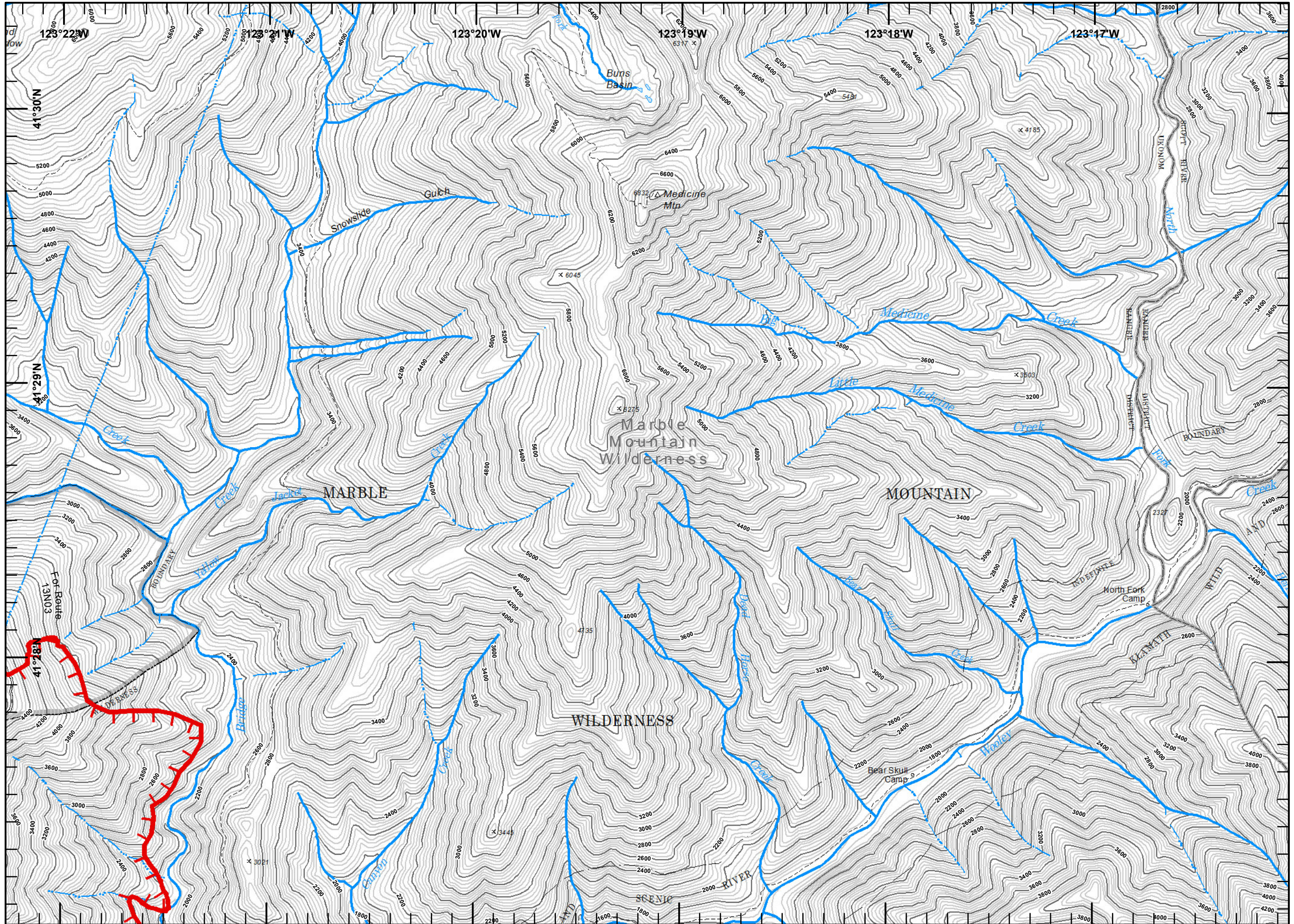
			D6	D7		
E3	E4	E5	E6	E7	E8	
F3	F4	F5	F6	F7	F8	
G3	G4	G5	G6	G7	G8	
	H5	H6	H7	H8		
	I6	I7				





Miles



SoCal Team 3
 August 21, 2017
 2133 Hours

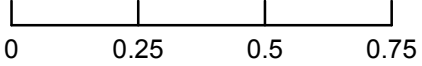


 Water Source
 Ranger District

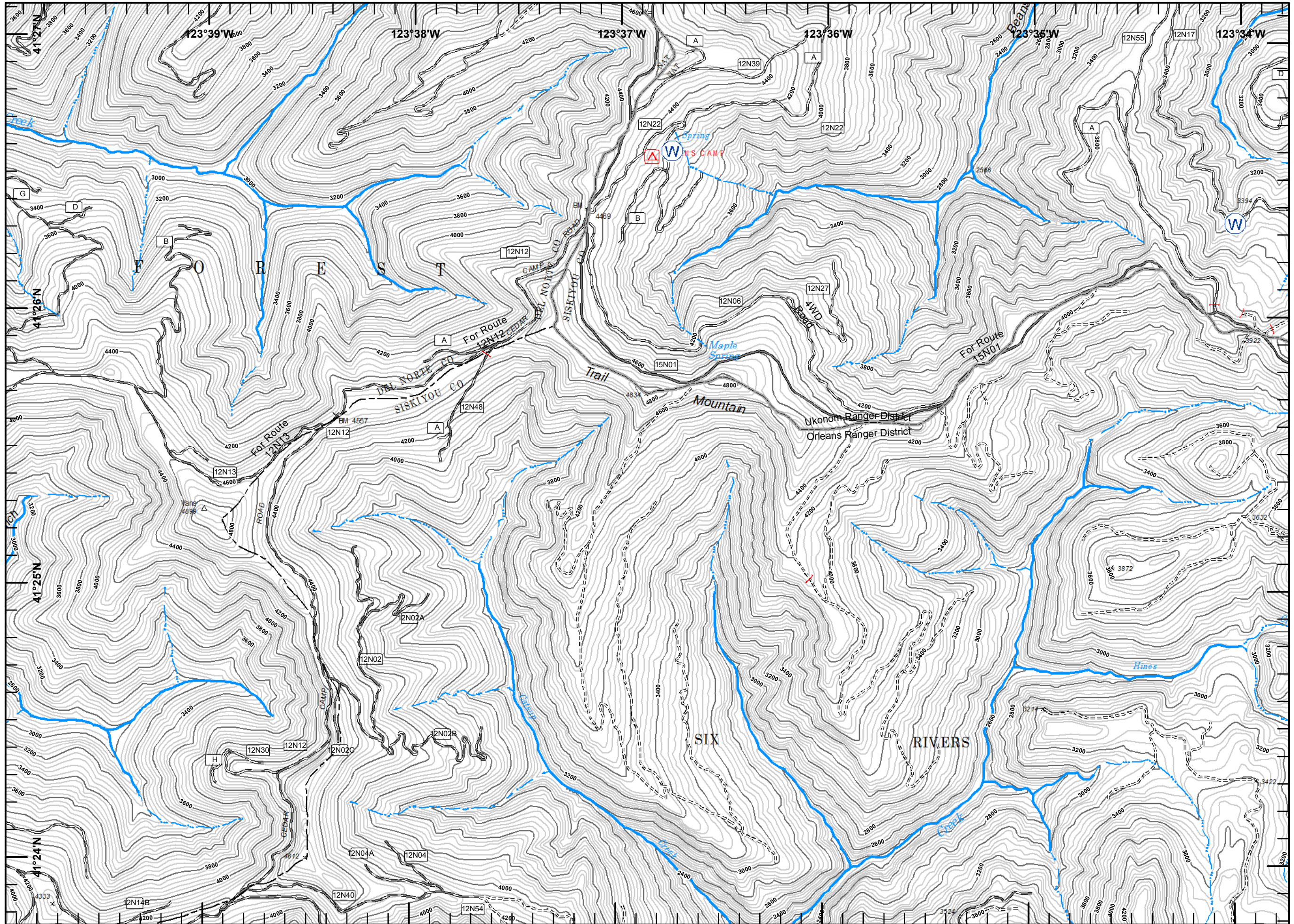
		D6	D7		
E3	E4	E5	E6	E7	E8
F3	F4	F5	F6	F7	F8
G3	G4	G5	G6	G7	G8
		H5	H6	H7	H8
		I6	I7		







Miles



SoCal Team 3
 August 21, 2017
 2134 Hours



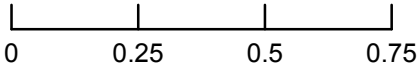
Orleans Complex
 CA-SRF-0741
 NAD83
 IAP Map
 August 21, 2017
 Page H6

-  Water Source
- H · H** Hand Line
- R · R** Road as Completed Line
-  Planned Fire Line
-  Ranger District
-  Non-FS Ownership

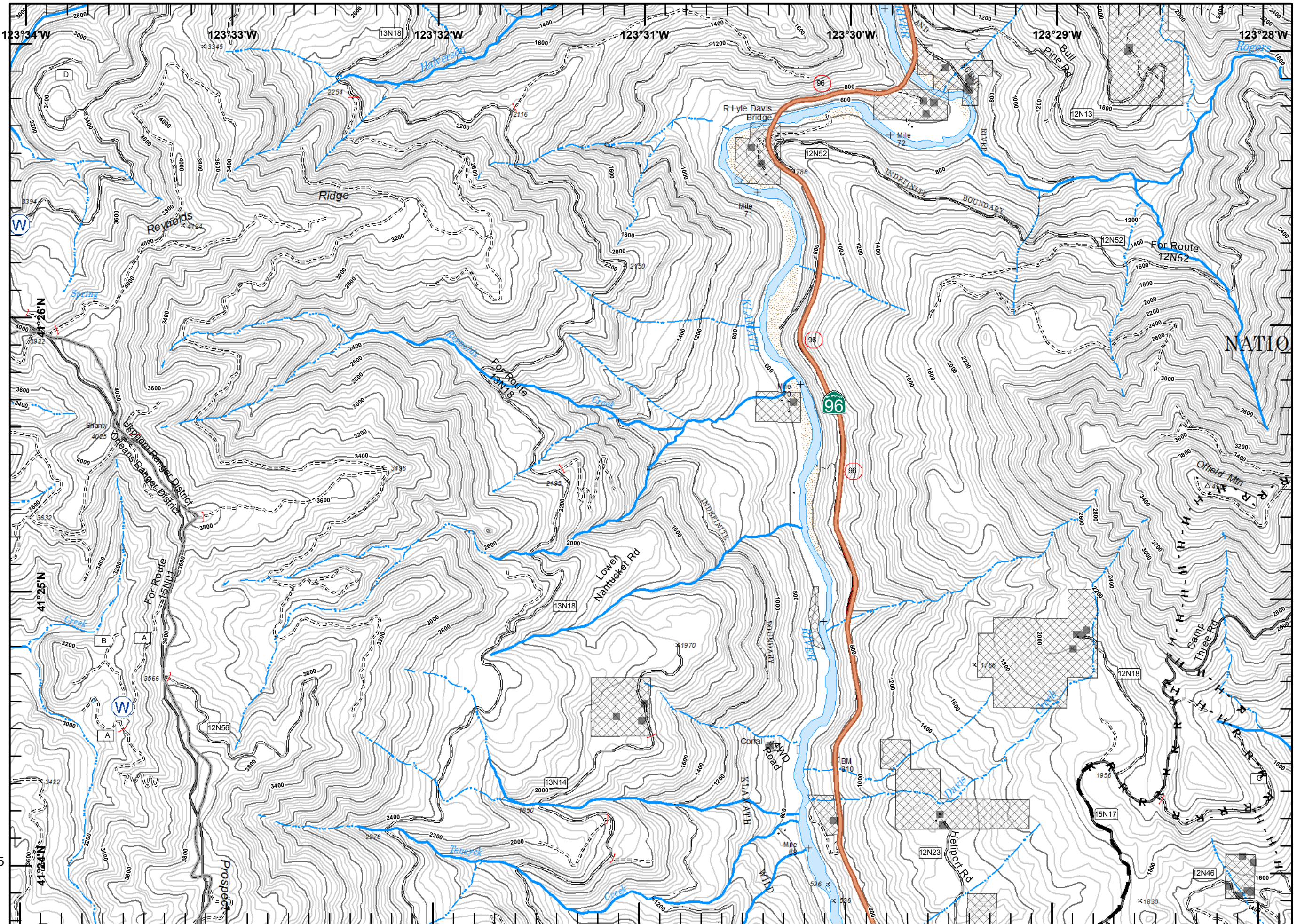
			D6	D7		
E3	E4	E5	E6	E7	E8	
F3	F4	F5	F6	F7	F8	
G3	G4	G5	G6	G7	G8	
		H5	H6	H7	H8	
		I6	I7			
















Miles



SoCal Team 3
 August 21, 2017
 2134 Hours

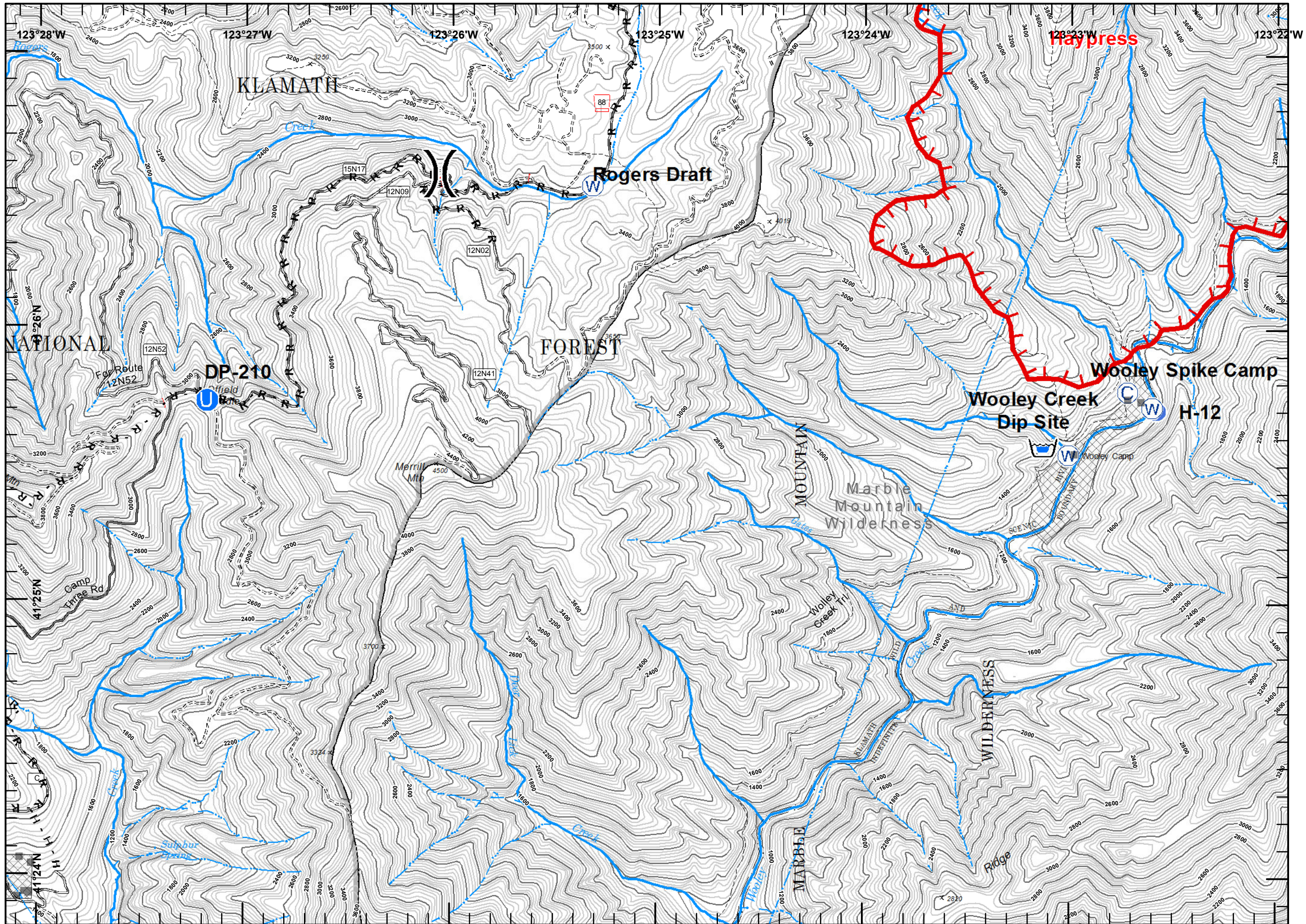





-  Camp
-  Dip Site
-  Drop Point
-  Helispot
-  Unimproved Landing Site
-  Water Source
-  Uncontrolled Fire Edge
-  Hand Line
-  Road as Completed Line
-  Ranger District
-  Non-FS Ownership
-  Wilderness
-  Division

		D6	D7		
E3	E4	E5	E6	E7	E8
F3	F4	F5	F6	F7	F8
G3	G4	G5	G6	G7	G8
	H5	H6	H7	H8	
	I6	I7			



0 0.25 0.5 0.75

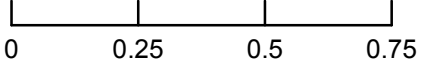


-  Water Source
-  Uncontrolled Fire Edge
-  Ranger District
-  Wilderness

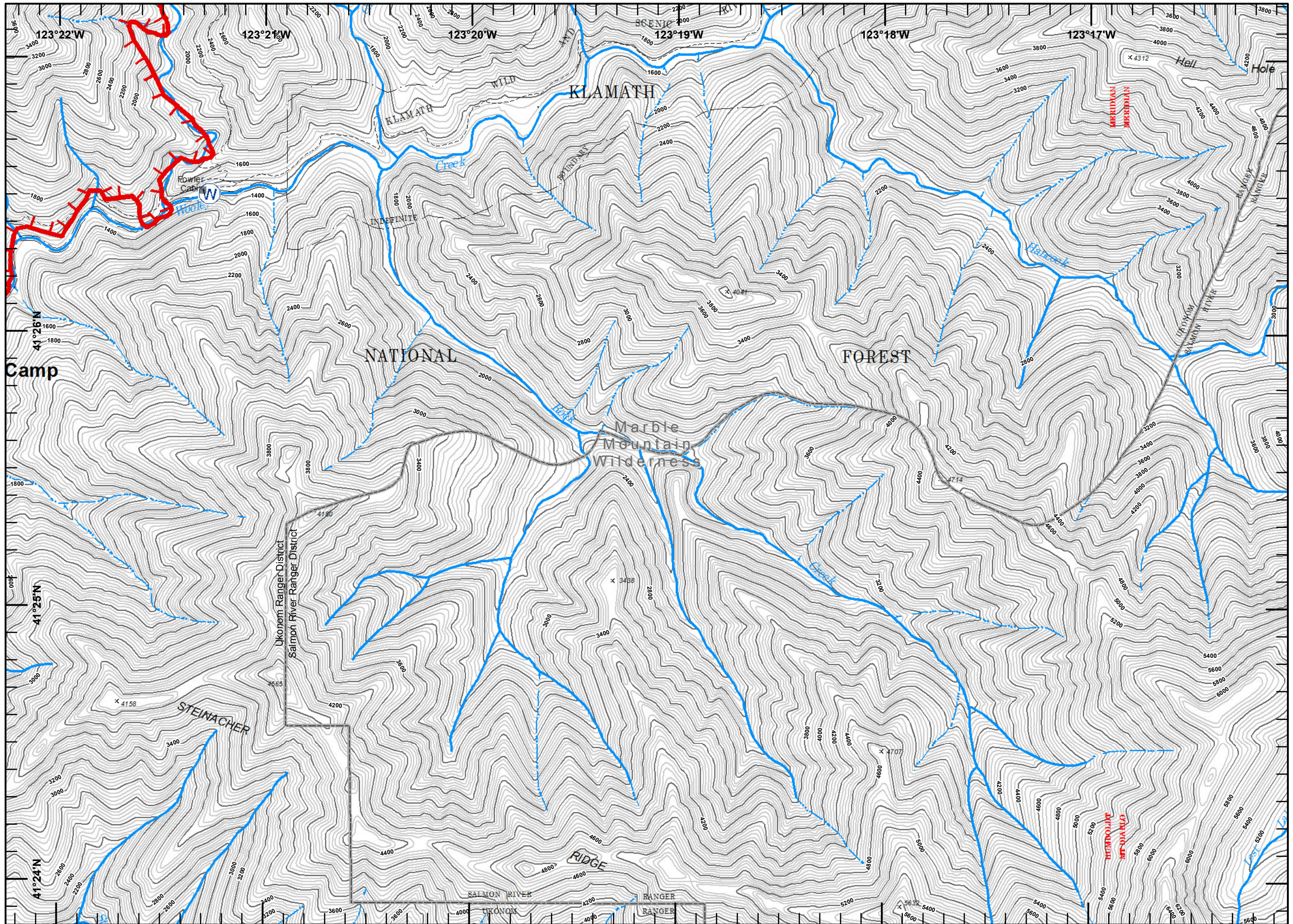
			D6	D7		
E3	E4	E5	E6	E7	E8	
F3	F4	F5	F6	F7	F8	
G3	G4	G5	G6	G7	G8	
	H5	H6	H7	H8		
	I6	I7				









Miles



SoCal Team 3
 August 21, 2017
 2134 Hours




-  Drop Point
-  Hand Line
-  Planned Fire Line
-  Ranger District
-  Non-FS Ownership
-  Division

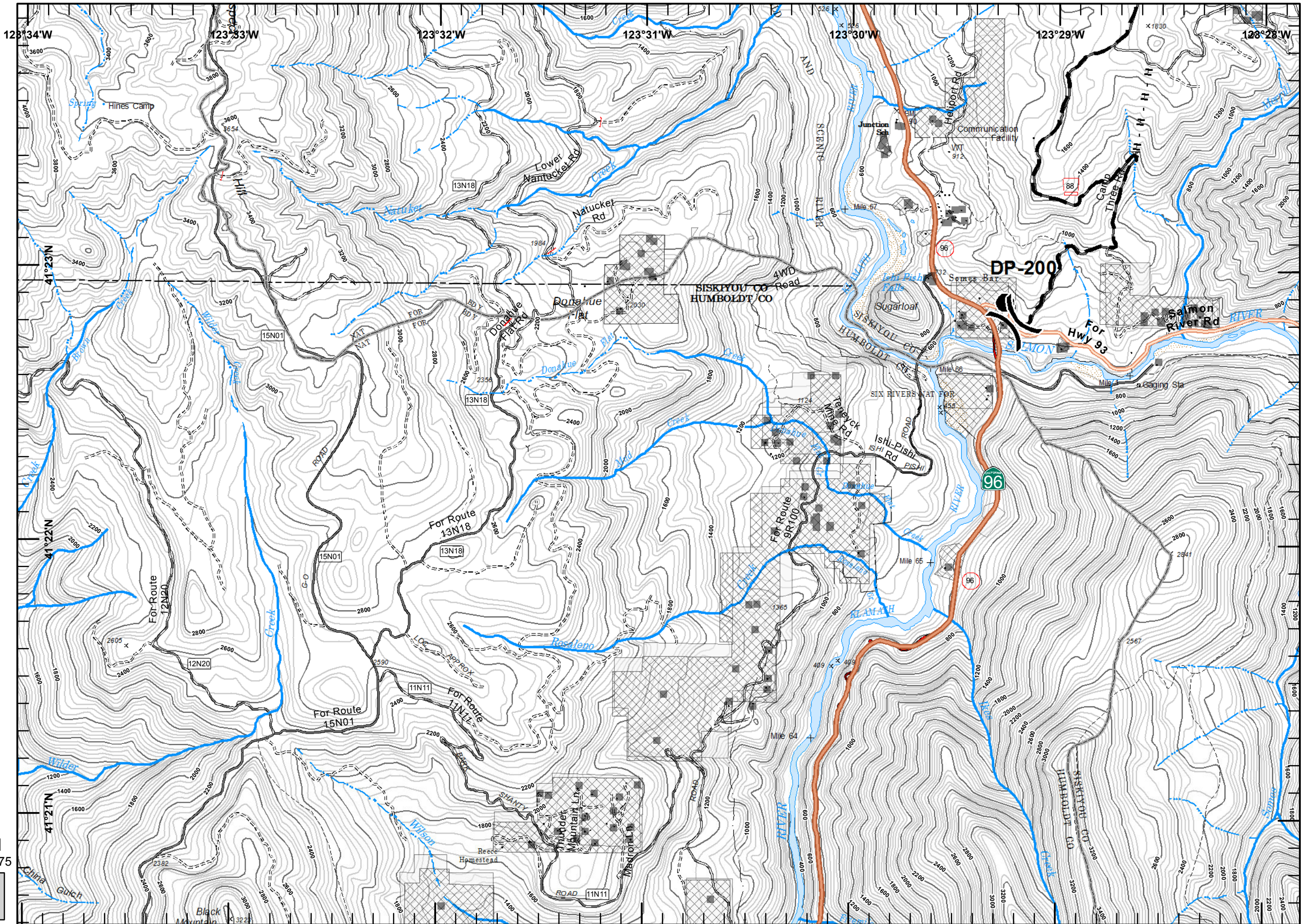
		D6	D7		
E3	E4	E5	E6	E7	E8
F3	F4	F5	F6	F7	F8
G3	G4	G5	G6	G7	G8
	H5	H6	H7	H8	
		I6	I7		

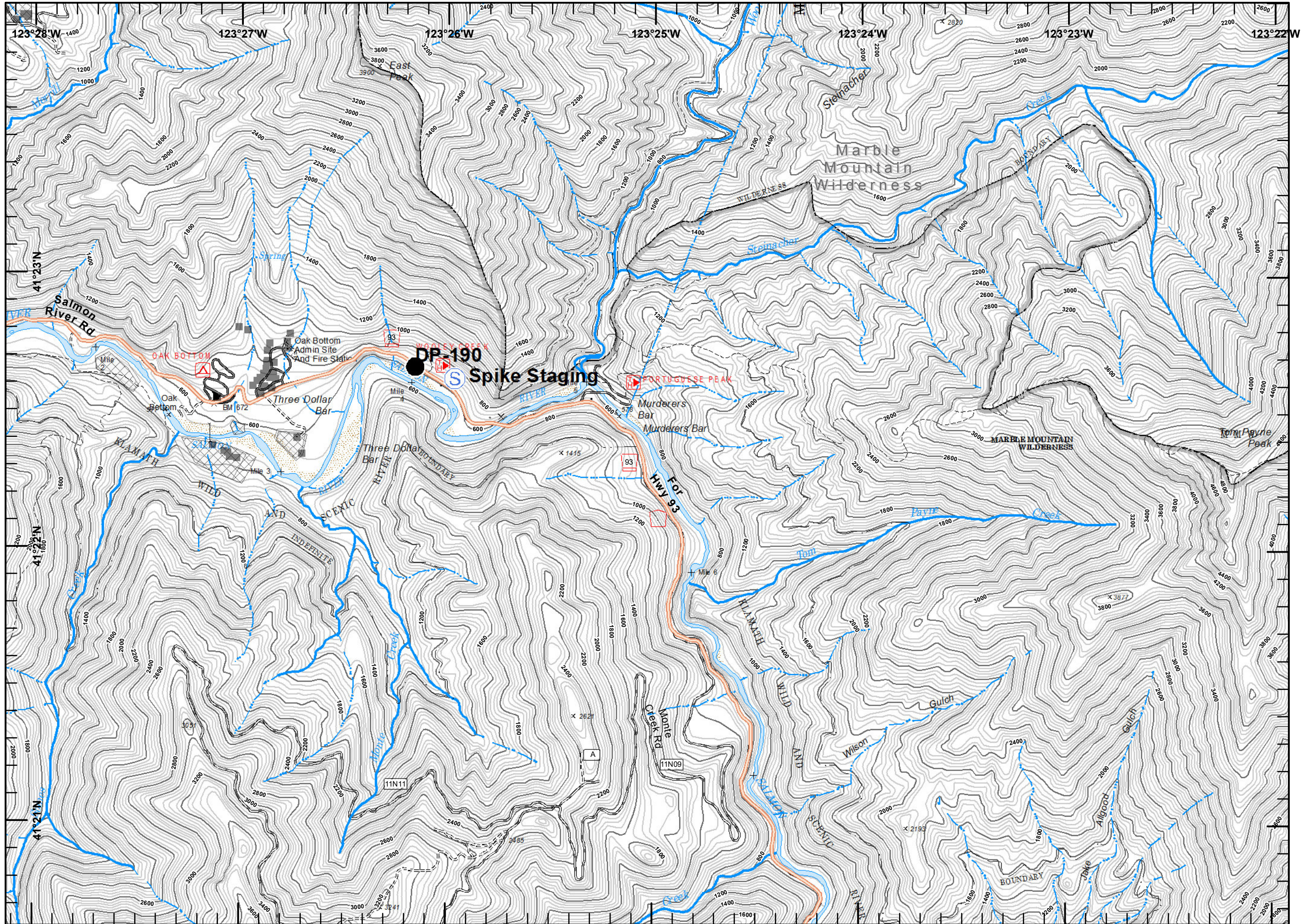


Miles



SoCal Team 3
 August 21, 2017
 2134 Hours



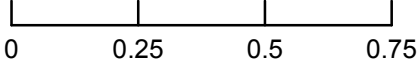


- Drop Point
- Ⓢ Staging Area
- ▭ Ranger District
- ▨ Non-FS Ownership
- ▭ Wilderness

		D6	D7		
E3	E4	E5	E6	E7	E8
F3	F4	F5	F6	F7	F8
G3	G4	G5	G6	G7	G8
	H5	H6	H7	H8	
	I6	I7			



Miles



SoCal Team 3
 August 21, 2017
 2135 Hours