





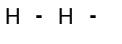
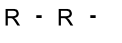




Type	Name	Elevation (ft)	Latitude	Longitude
Initial Point	North IP	5,635	41 46.95767 N	123 35.00745 W
Initial Point	East IP	3,594	41 44.11646 N	123 16.27535 W
Initial Point	South IP	4,485	41 25.46669 N	123 26.05527 W
Initial Point	West IP	1,466	41 30.03232 N	123 47.78838 W
Check Point	Oak Check 2500'	1,012	41 43.81950 N	123 26.14150 W
Check Point	Buckhorn Check	6,788	41 40.35487 N	123 15.01586 W
Check Point	Coon Check	980	41 36.97143 N	123 29.29444 W
Check Point	Ukonom Check	6,057	41 34.82584 N	123 21.40229 W
Check Point	Dillon Check	711	41 32.00461 N	123 31.60667 W
Dip Site	Ukonom Dip	792	41 36.10980 N	123 30.13757 W
Helibase	Scott Valley HB	2,728	41 33.48736 N	122 51.40554 W

-  Division Break
-  Fire Polygon
-  Private Ownership
-  Lookout Tower
-  Uncontrolled Fire Edge
-  Completed Dozer Line
-  Hand Line
-  Road as Completed Line
-  Planned Fire Line
-  Planned Secondary Line

**Orleans Complex**  
 CA-SRF-074  
 Saturday, July 29, 2017  
**Air Operations Map**



NAD 83 UTM Zone 10  
 0 0.25 0.5 1  
 Miles  
 1:40,000

