






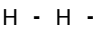



Orleans Complex

CA-SRF-074

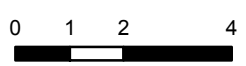
Saturday, July 29, 2017

Public Information Map



-  Fire Location
-  Fire Polygon
-  Private Ownership
-  Wilderness
-  Completed Dozer Line
-  Hand Line
-  Road as Completed Line
-  Planned Fire Line
-  Planned Secondary Line

NAD 83 UTM Zone 10



Miles
1:225,000

