















East Zone  
 Ukonom Fire  
 CA-SRF-0741  
 NAD83  
 7/29/2017

IAP Map Index

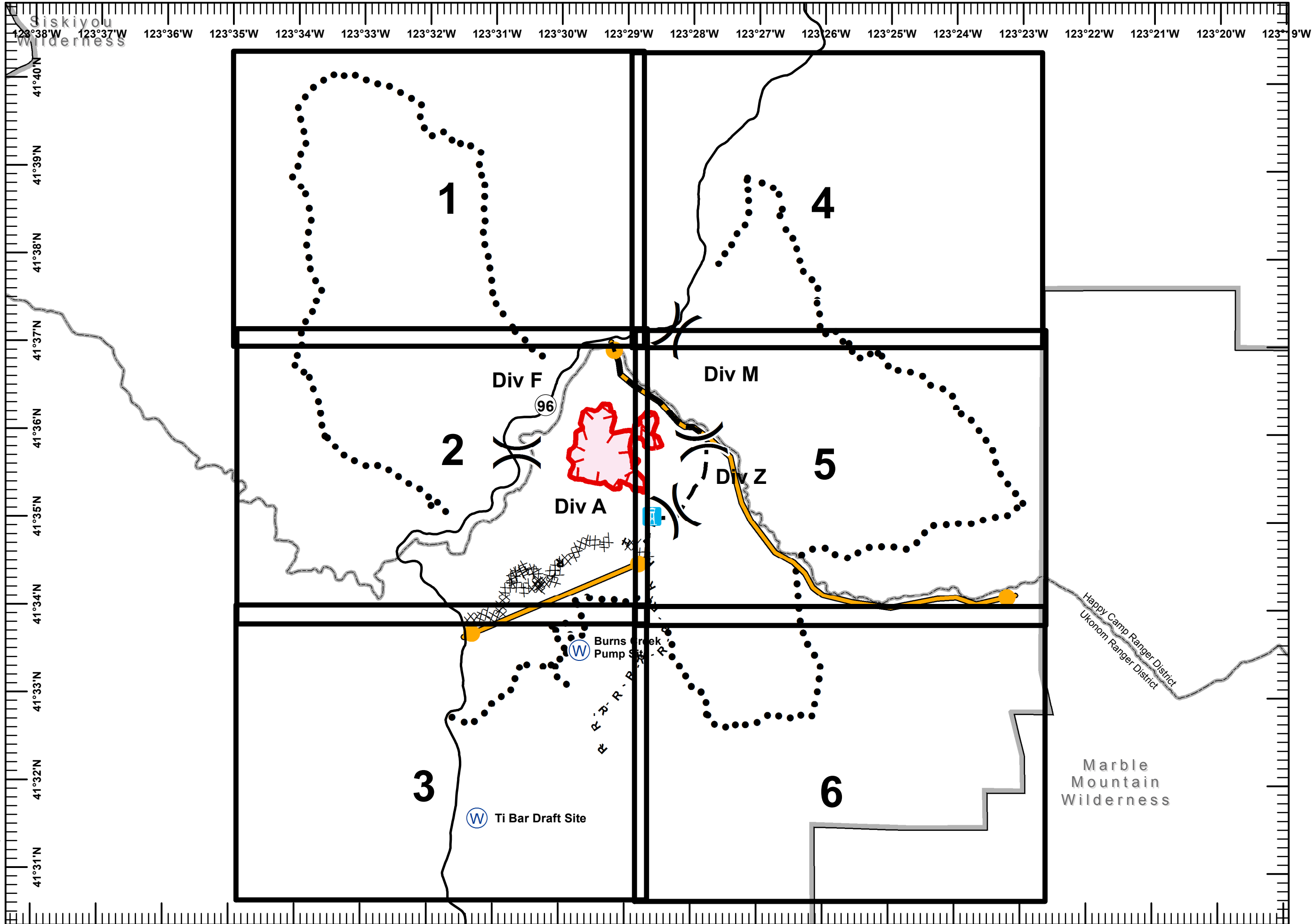
-  Ukonom Lookout Tower
-  Major Road
-  Ukonom Lookout Tower
-  Division
-  Water Source
-  Uncontrolled Fire Edge
-  Completed Dozer Line
-  H - H Hand Line
-  R - R Road as Completed Line
-  Management Action Point
-  Planned Fire Line
-  Planned Secondary Line
-  Ranger District
-  Wilderness








Miles



Nor Cal 1  
 7/29/2017  
 0020 Hours




-  Management Action Point
-  Planned Fire Line
-  Planned Secondary Line
-  Ranger District
-  Private Ownership

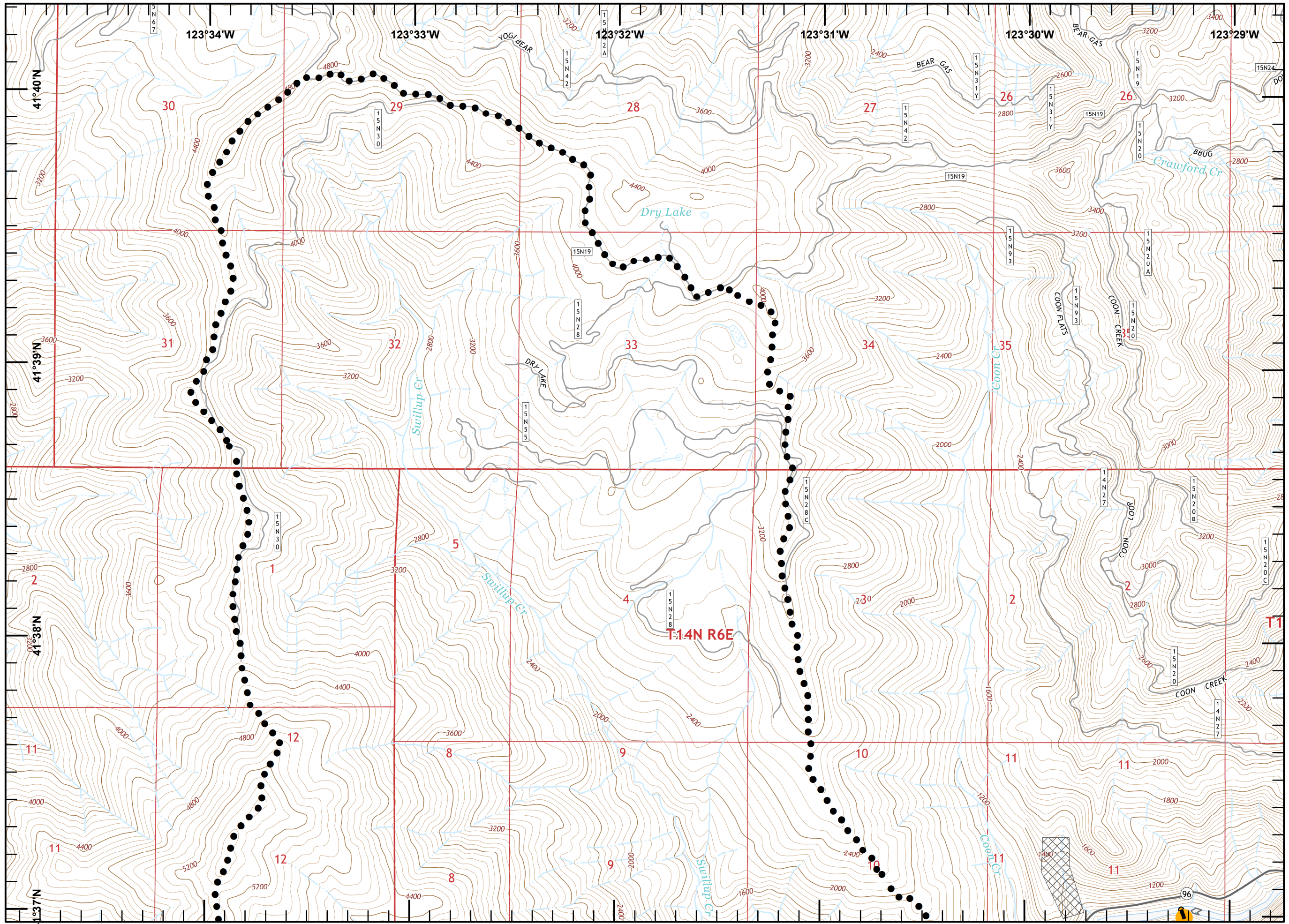
1	4
2	5
3	6

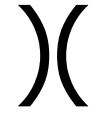











Miles



Nor Cal 1  
 7/29/2017  
 0020 Hours

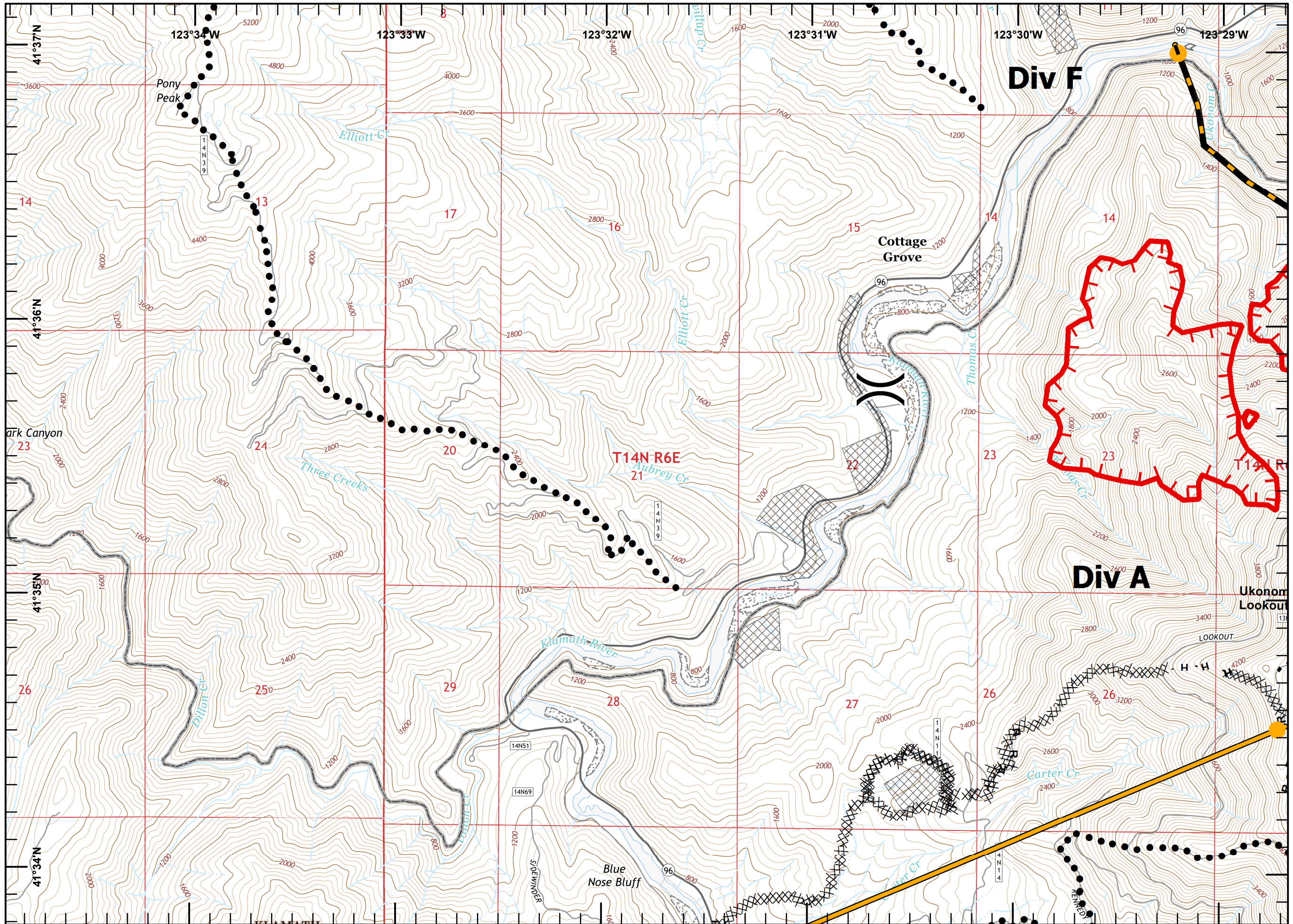
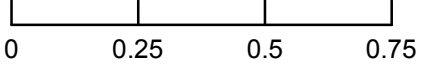







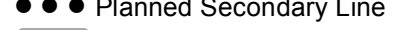
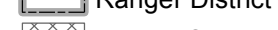

-  Division
-  Uncontrolled Fire Edge
-  Completed Dozer Line
-  H - H Hand Line
-  R - R Road as Completed Line
-  Management Action Point
-  Planned Fire Line
-  Planned Secondary Line
-  Ranger District
-  Private Ownership

1	4
2	5
3	6



Miles




-  Water Source
-  Completed Dozer Line
-  H - H Hand Line
-  R - R Road as Completed Line
-  Management Action Point
-  Planned Secondary Line
-  Ranger District
-  Private Ownership

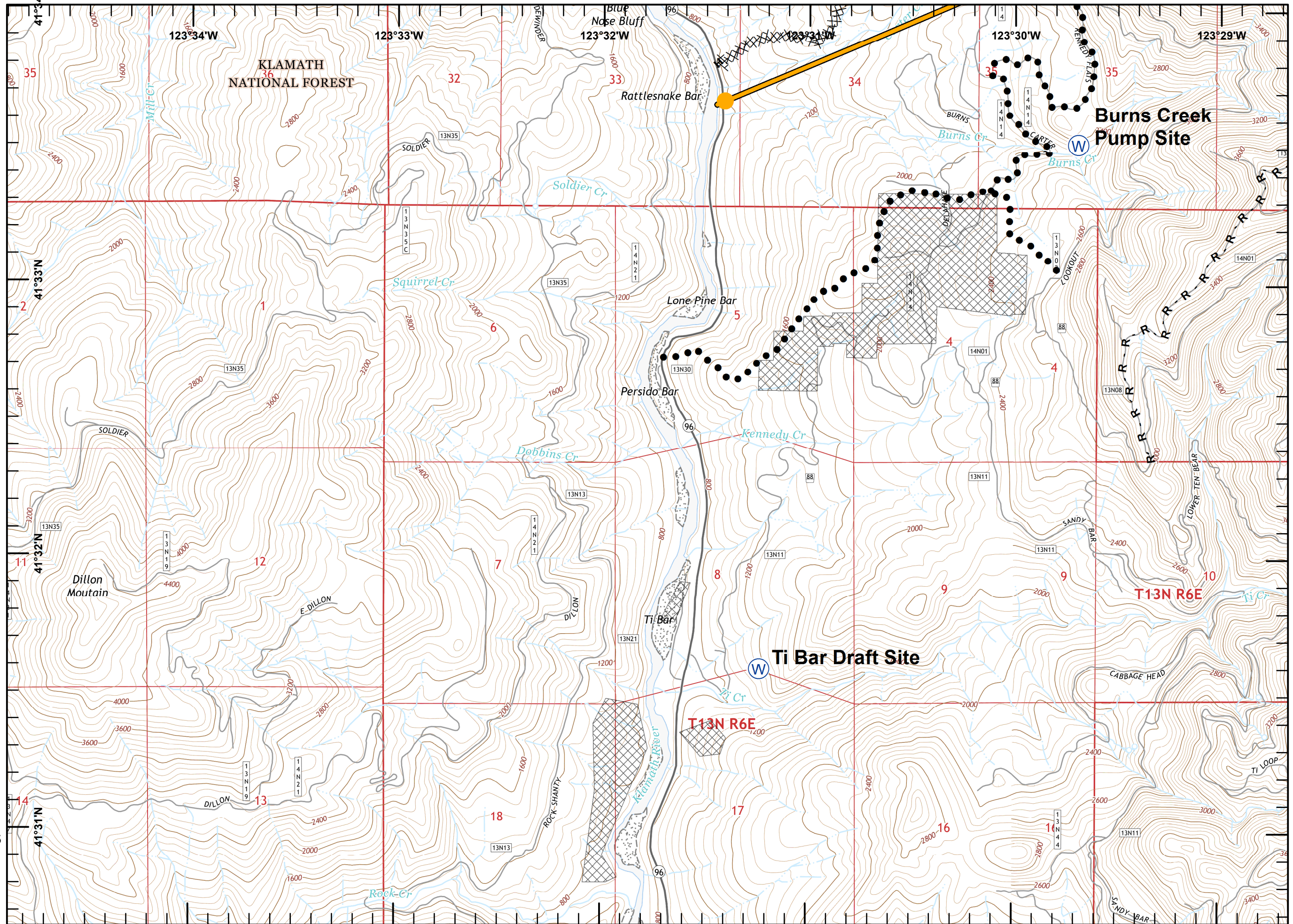
1	4
2	5
3	6

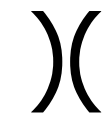





Miles



Nor Cal 1  
 7/29/2017  
 0020 Hours




-  Division
-  Planned Secondary Line
-  Ranger District
-  Private Ownership

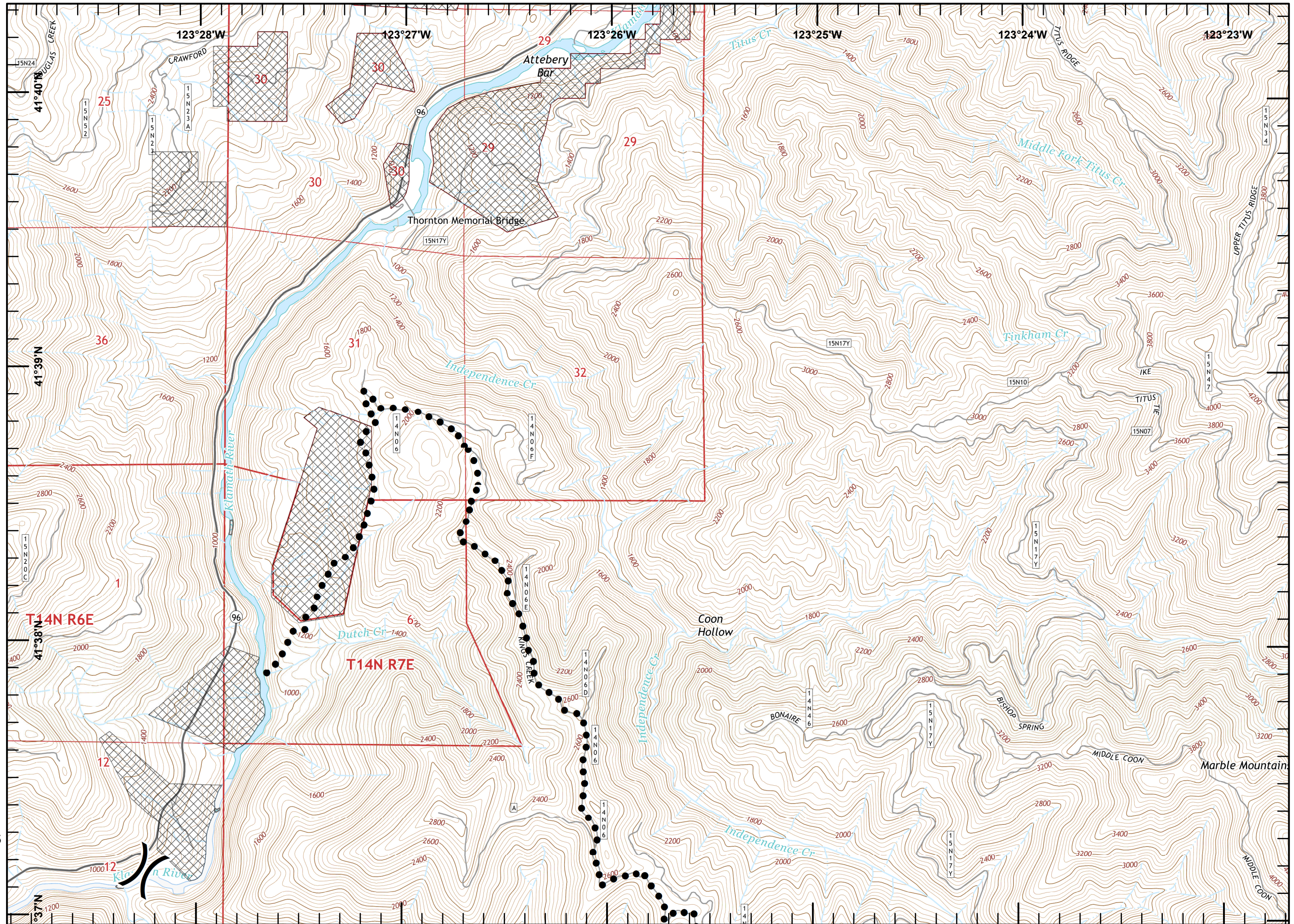
1	4
2	5
3	6













Miles



Nor Cal 1  
 7/29/2017  
 0020 Hours

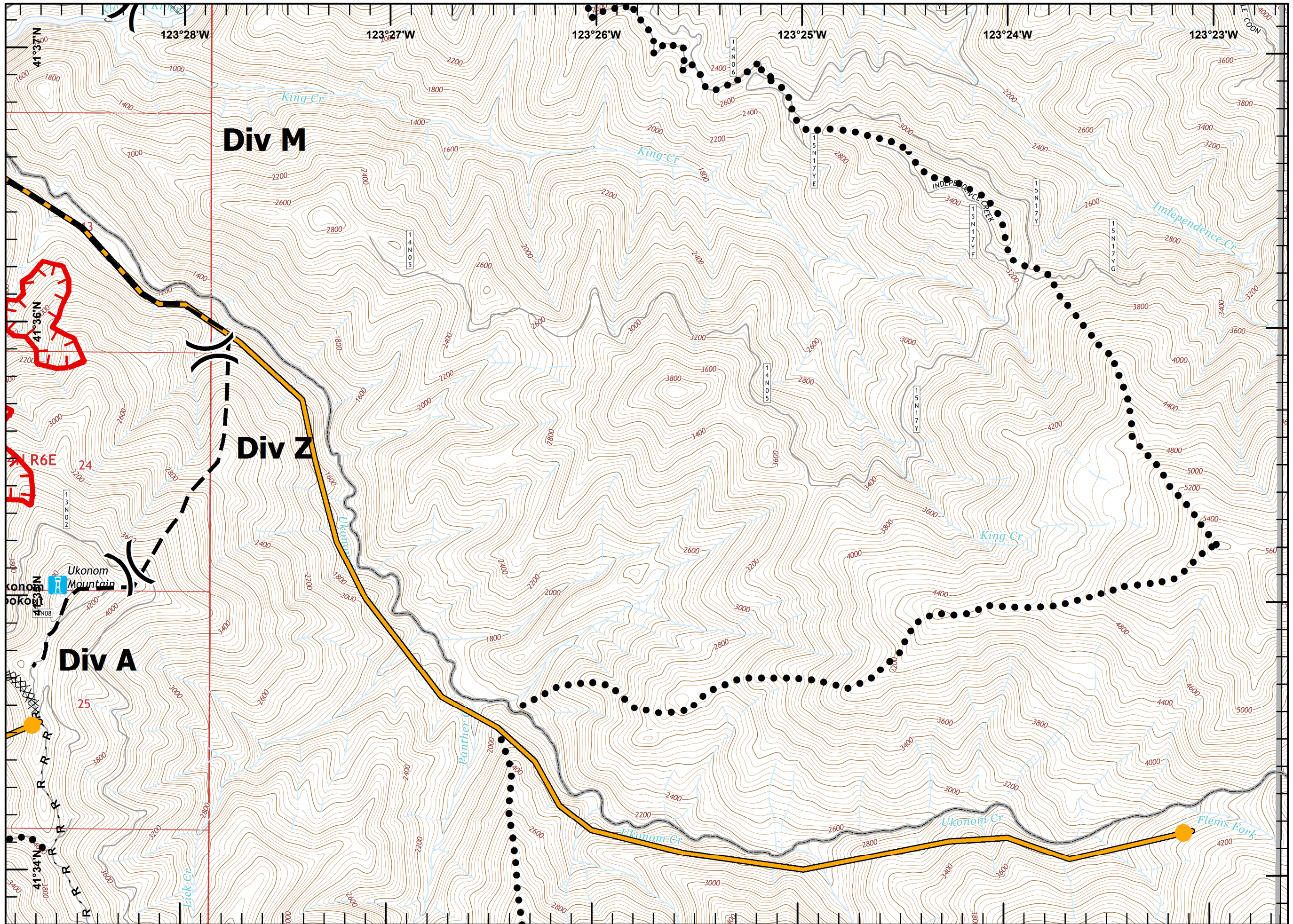



-  Ukonom Lookout Tower
-  Division
-  Uncontrolled Fire Edge
-  Completed Dozer Line
- R - R Road as Completed Line
-  Management Action Point
-  Planned Fire Line
-  Planned Secondary Line
-  Ranger District
-  Private Ownership
-  Wilderness





1	4
2	5
3	6



Miles



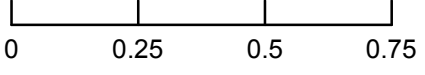
Nor Cal 1  
 7/29/2017  
 0020 Hours

- R - R Road as Completed Line
-  Management Action Point
-  Planned Secondary Line
-  Ranger District
-  Wilderness

1	4
2	5
3	6



Miles



Nor Cal 1  
 7/29/2017  
 0020 Hours

