










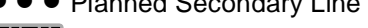
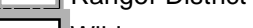



East Zone
 Ukonom Fire
 CA-SRF-0741
 NAD83
 7/29/2017

IAP Map Index

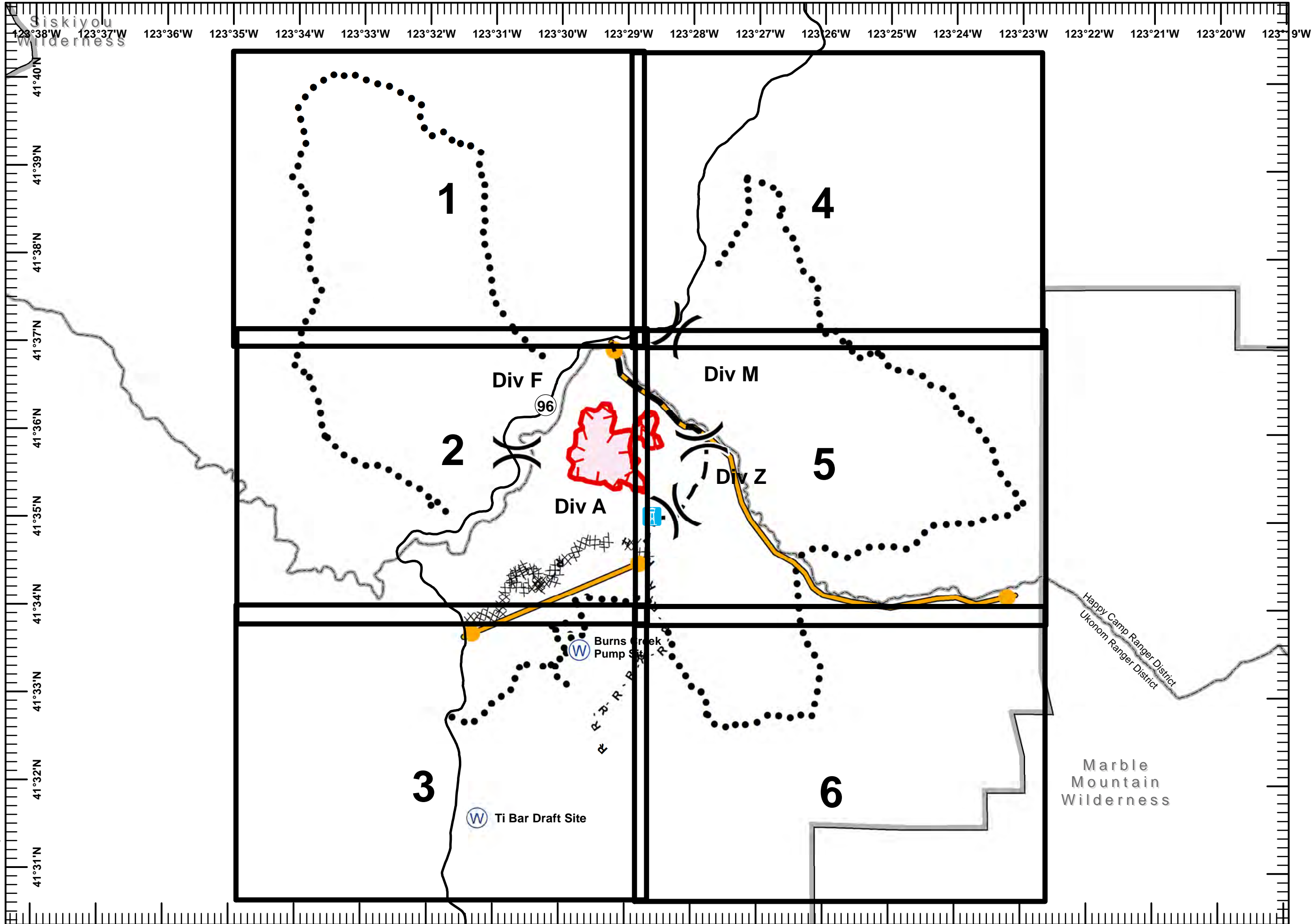
-  Ukonom Lookout Tower
-  Major Road
-  Ukonom Lookout Tower
-  Division
-  Water Source
-  Uncontrolled Fire Edge
-  Completed Dozer Line
-  H - H Hand Line
-  R - R Road as Completed Line
-  Management Action Point
-  Planned Fire Line
-  Planned Secondary Line
-  Ranger District
-  Wilderness








Miles



Nor Cal 1
 7/29/2017
 0020 Hours

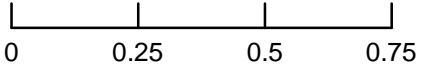


-  Management Action Point
-  Planned Fire Line
-  Planned Secondary Line
-  Ranger District
-  Private Ownership

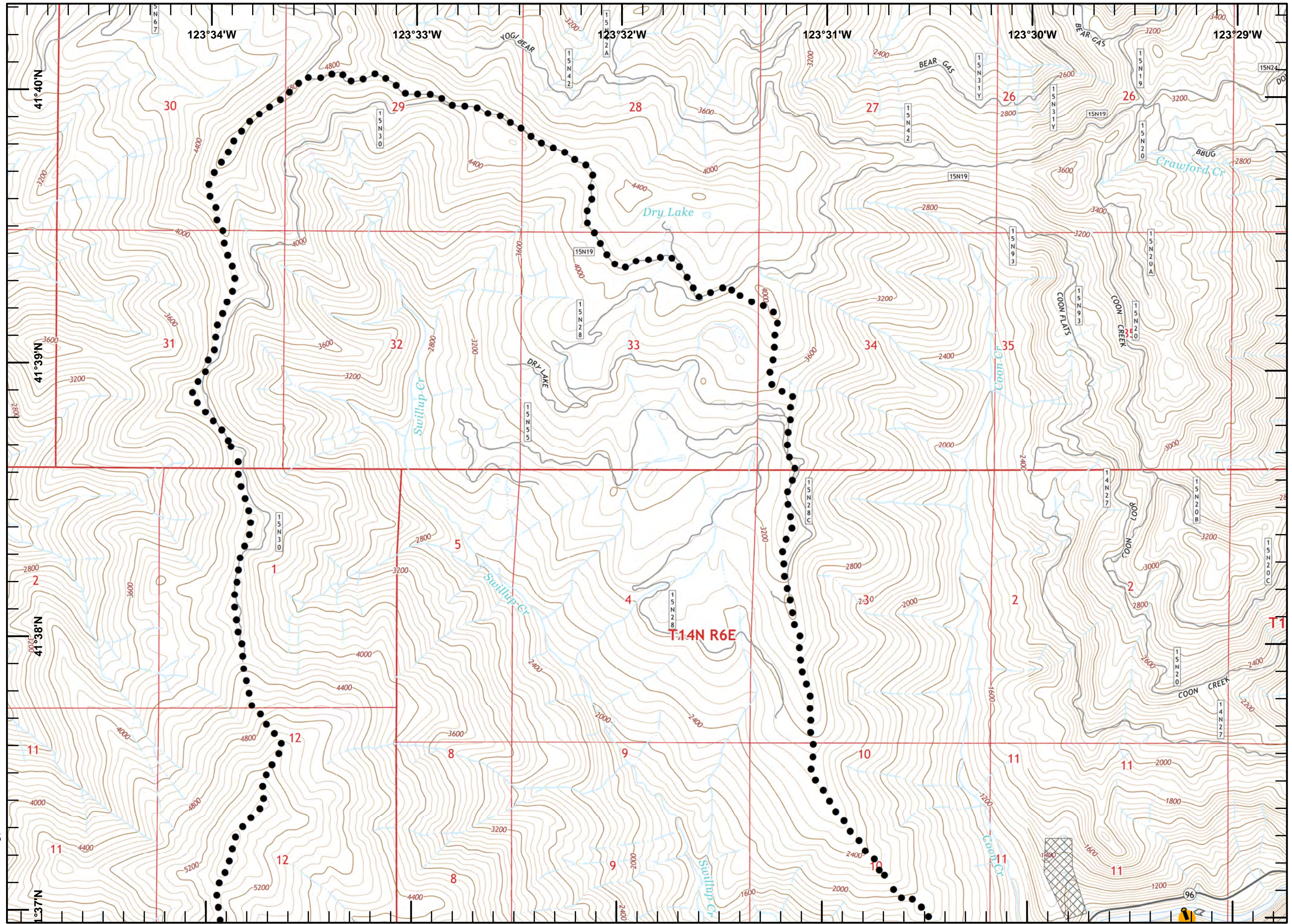
| | |
|---|---|
| 1 | 4 |
| 2 | 5 |
| 3 | 6 |




Miles



Nor Cal 1
 7/29/2017
 0020 Hours






Division

- Uncontrolled Fire Edge
- Completed Dozer Line
- H · H Hand Line
- R · R Road as Completed Line
- Management Action Point
- Planned Fire Line
- Planned Secondary Line
- Ranger District
- Private Ownership

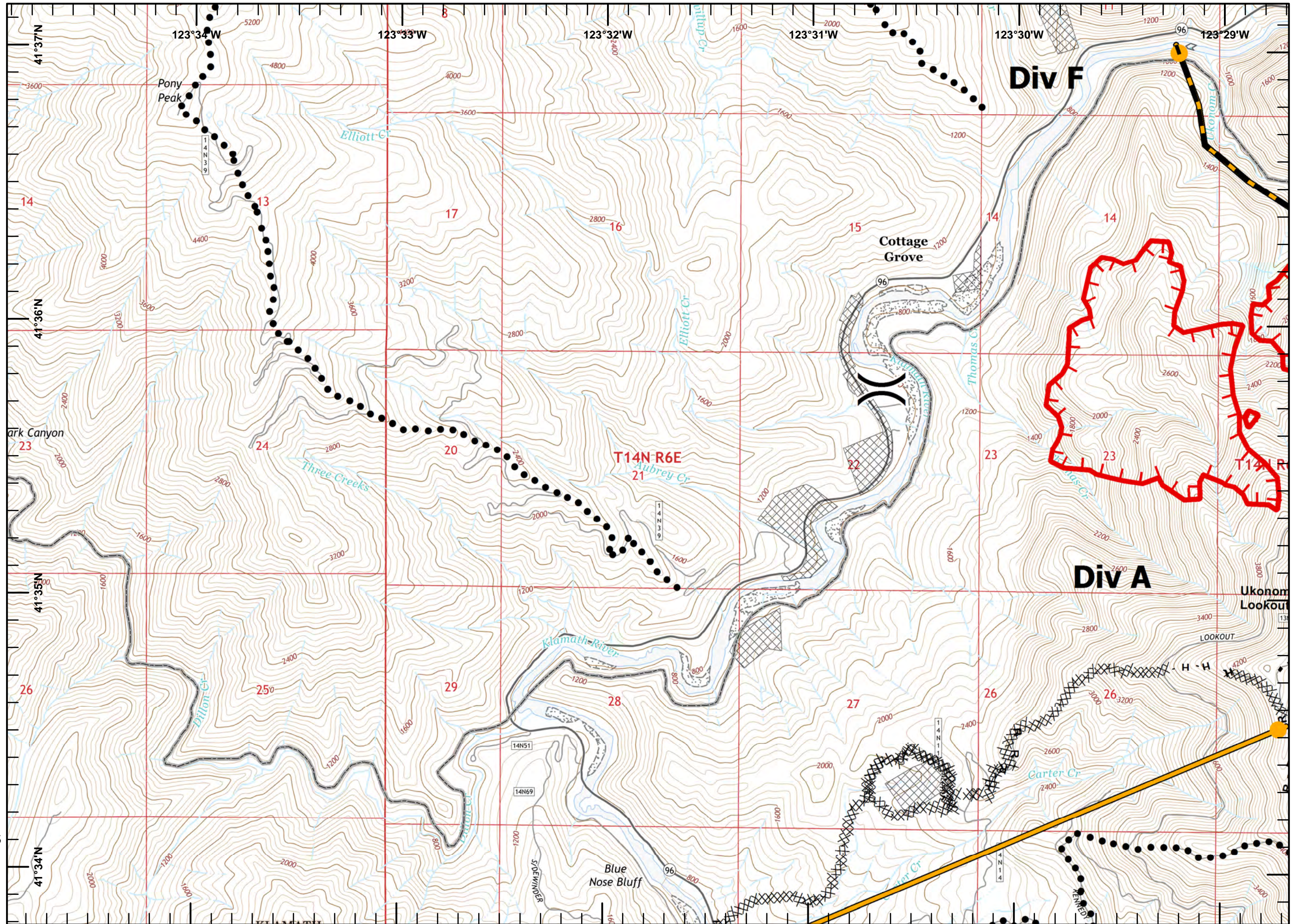
| | |
|---|---|
| 1 | 4 |
| 2 | 5 |
| 3 | 6 |






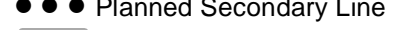
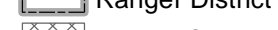



Miles



Nor Cal 1
 7/29/2017
 0020 Hours

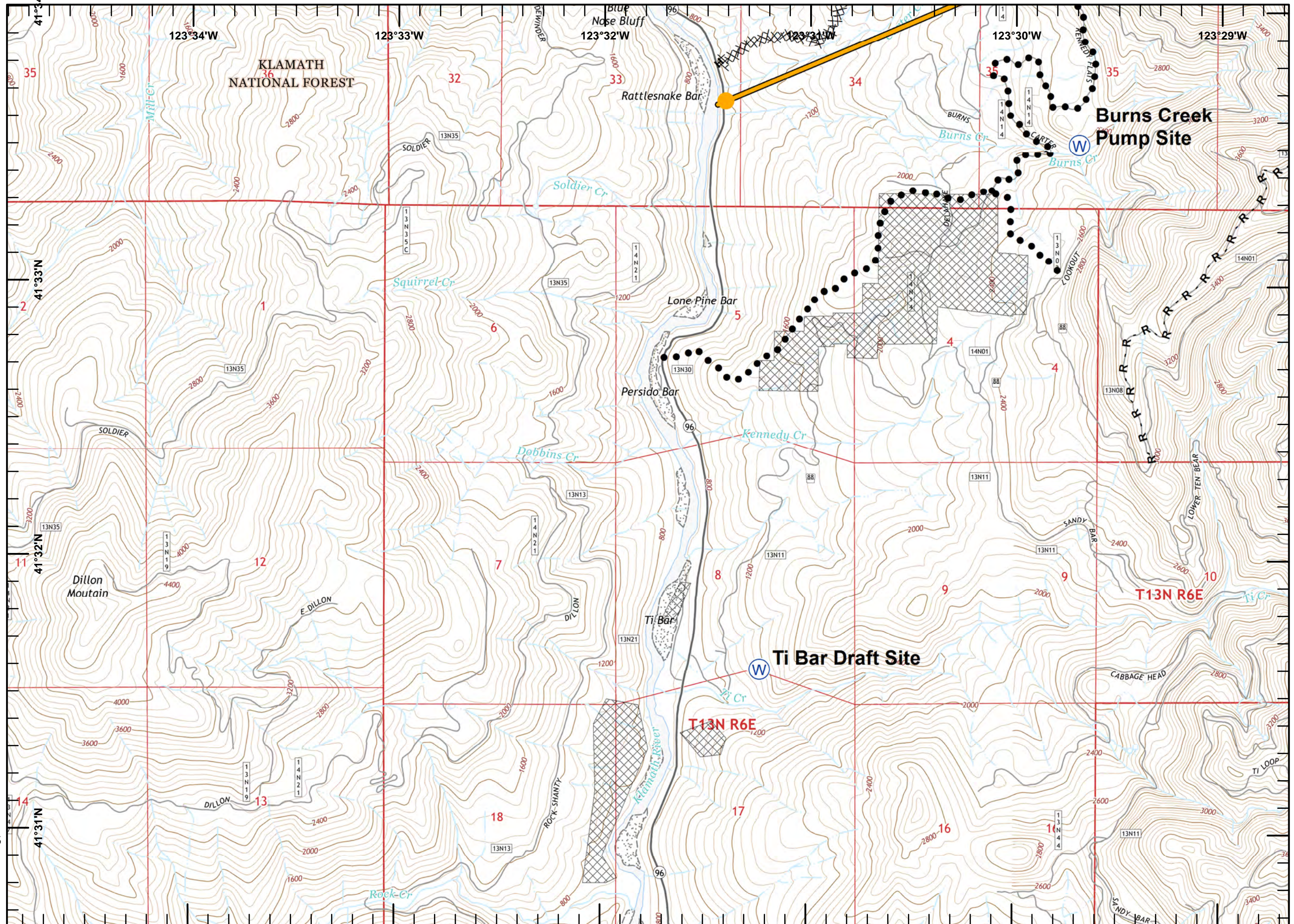



-  Water Source
-  Completed Dozer Line
-  Hand Line
-  Road as Completed Line
-  Management Action Point
-  Planned Secondary Line
-  Ranger District
-  Private Ownership





| | |
|---|---|
| 1 | 4 |
| 2 | 5 |
| 3 | 6 |



Miles




Nor Cal 1
 7/29/2017
 0020 Hours

-  Division
-  Planned Secondary Line
-  Ranger District
-  Private Ownership

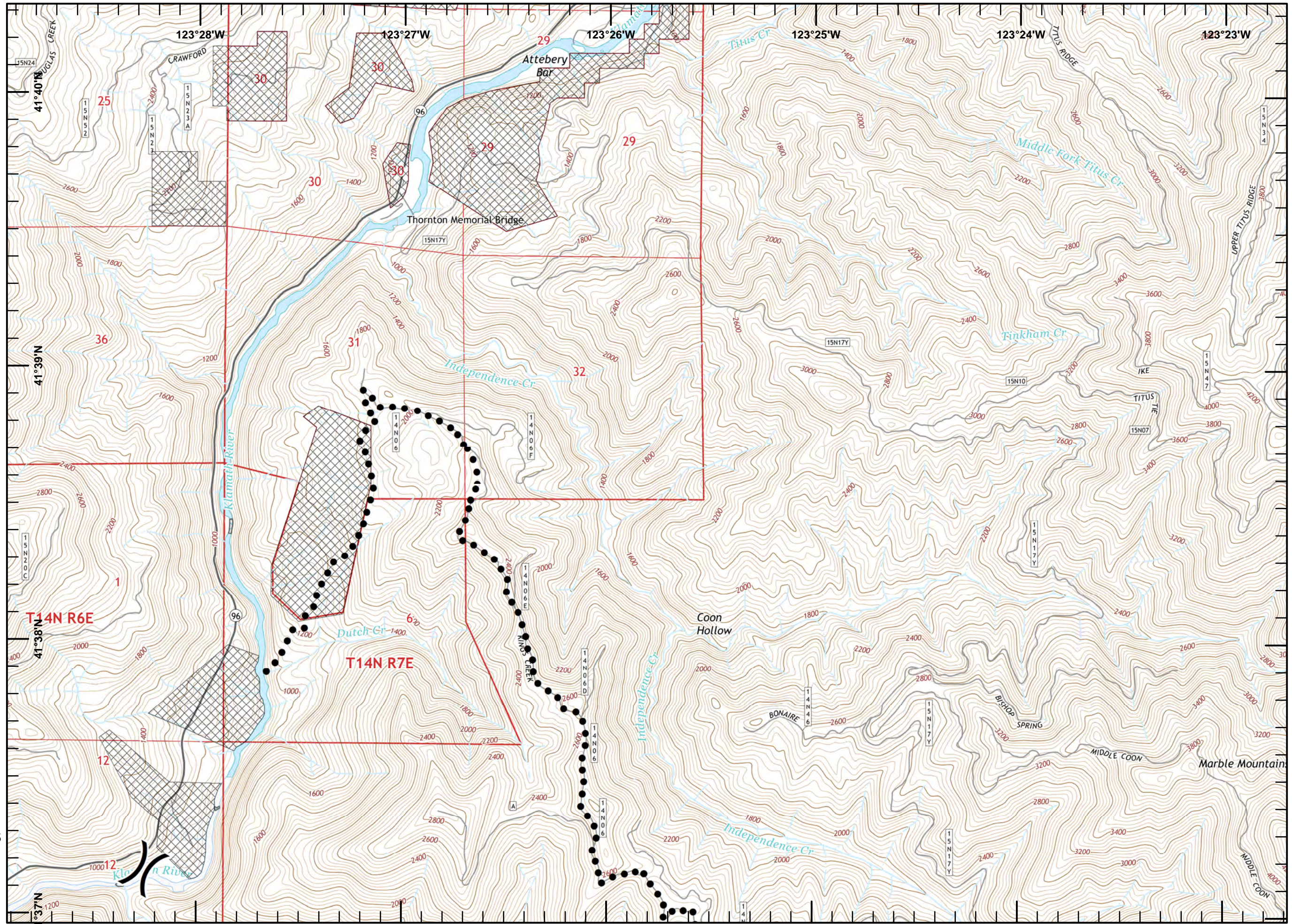
| | |
|---|---|
| 1 | 4 |
| 2 | 5 |
| 3 | 6 |




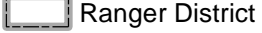


Miles



Nor Cal 1
 7/29/2017
 0020 Hours

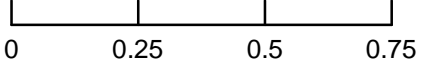


-  Ukonom Lookout Tower
-  Division
-  Uncontrolled Fire Edge
-  Completed Dozer Line
-  R - R Road as Completed Line
-  Management Action Point
-  Planned Fire Line
-  Planned Secondary Line
-  Ranger District
-  Private Ownership
-  Wilderness

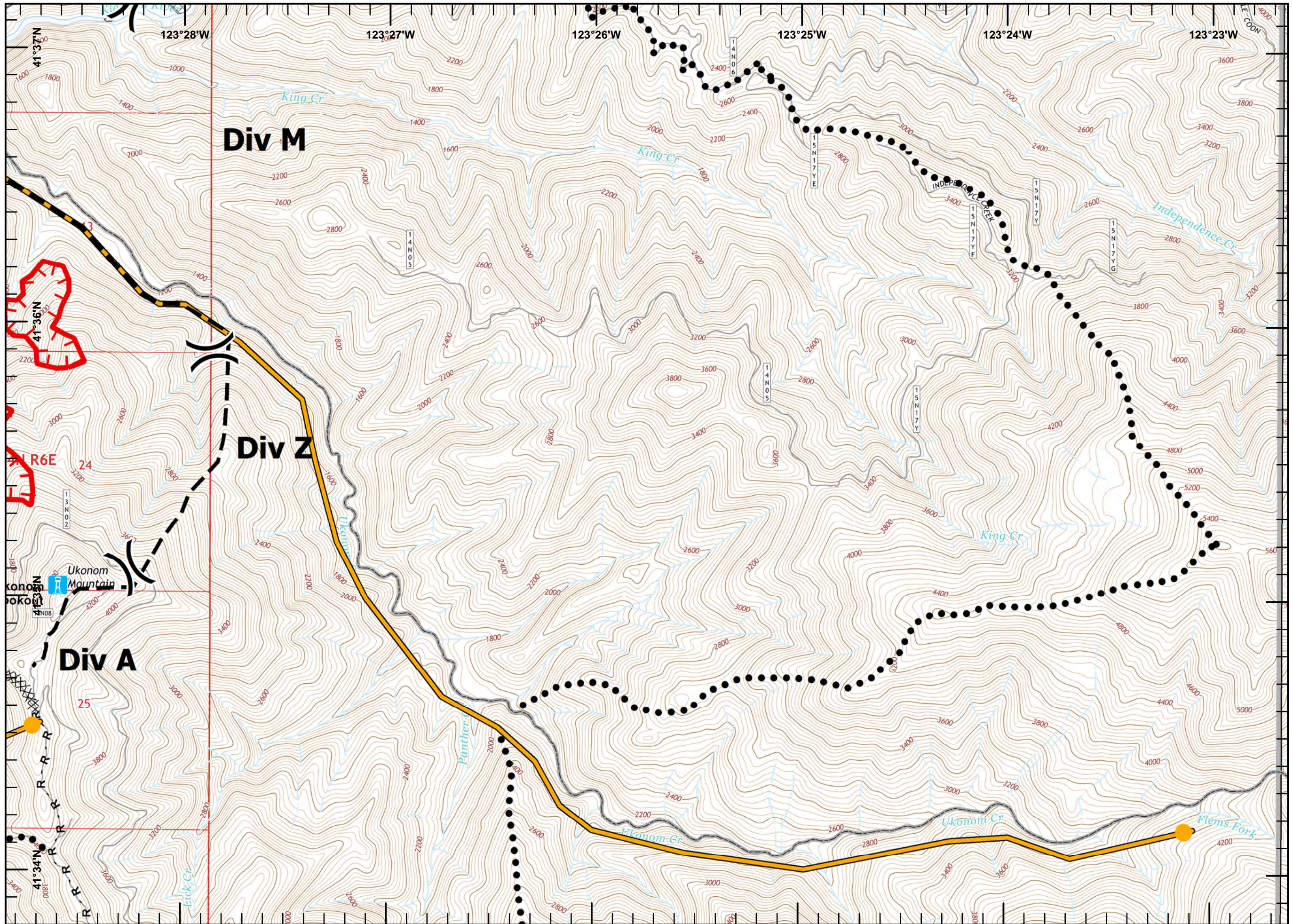
| | |
|---|---|
| 1 | 4 |
| 2 | 5 |
| 3 | 6 |







Miles



Nor Cal 1
 7/29/2017
 0020 Hours

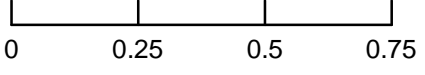


- R - R Road as Completed Line
-  Management Action Point
-  Planned Secondary Line
-  Ranger District
-  Wilderness

| | |
|---|---|
| 1 | 4 |
| 2 | 5 |
| 3 | 6 |



Miles



Nor Cal 1
 7/29/2017
 0020 Hours

