
















East Zone
Ukonom Fire
CA-SRF-0741
NAD83
7/29/2017

IAP Map Index

-  Ukonom Lookout Tower
-  Major Road
-  Ukonom Lookout Tower
-  Division
-  Water Source
-  Uncontrolled Fire Edge
-  Completed Dozer Line
-  H - H Hand Line
-  R - R Road as Completed Line
-  Management Action Point
-  Planned Fire Line
-  Planned Secondary Line
-  Ranger District
-  Wilderness



Miles



Nor Cal 1
7/29/2017
0020 Hours

