

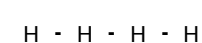
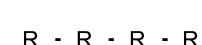
















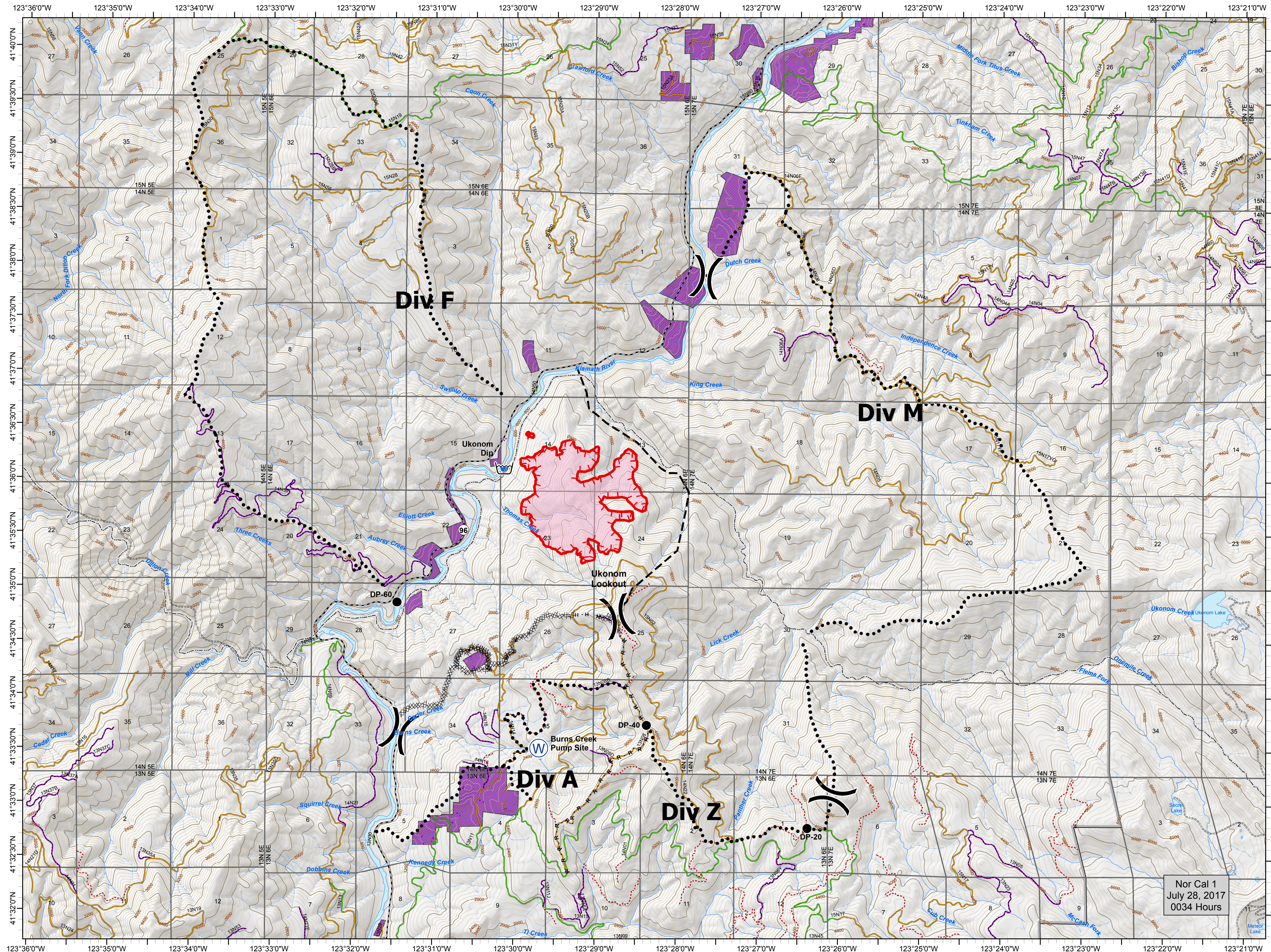
# East Zone Ukonom Fire CA-SRF-0741 Ops Map

July 29, 2017 Day Shift  
NAD 83 Zone 10

-  Uncontrolled Fire Edge
-  Completed Dozer Line
-  Hand Line
-  Road as Completed Line
-  Planned Fire Line
-  Planned Secondary Line
-  Division
-  Drop Point
-  Water Source
-  Other
-  Major Road
-  Class 3, 4, 5 or Paved
-  2 - High Clearance
-  1 - (Closed)
-  Decommissioned (KNF)
-  Trails
-  Ownership Private
-  Ranger District Boundary



0 0.75 1.5  
Miles



Nor Cal 1  
July 28, 2017  
0034 Hours