









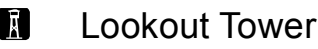

## Orleans Complex

CA-SRF-0741

Monday, July 31, 2017

### Public Information Map



-  Fire Location
-  Fire Perimeter
-  Non-FS Lands
-  Wilderness
-  Completed Dozer Line
-  H · H · Hand Line
-  R · R · Road as Completed Line
-  Campground
-  Lookout Tower
-  Ranger Station



NAD 83 UTM Zone 10

