



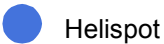



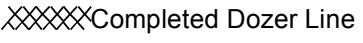



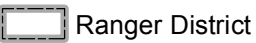




East Zone  
Ukonom Fire  
CA-SRF-0741  
NAD83  
7/31/2017

IAP Map Index

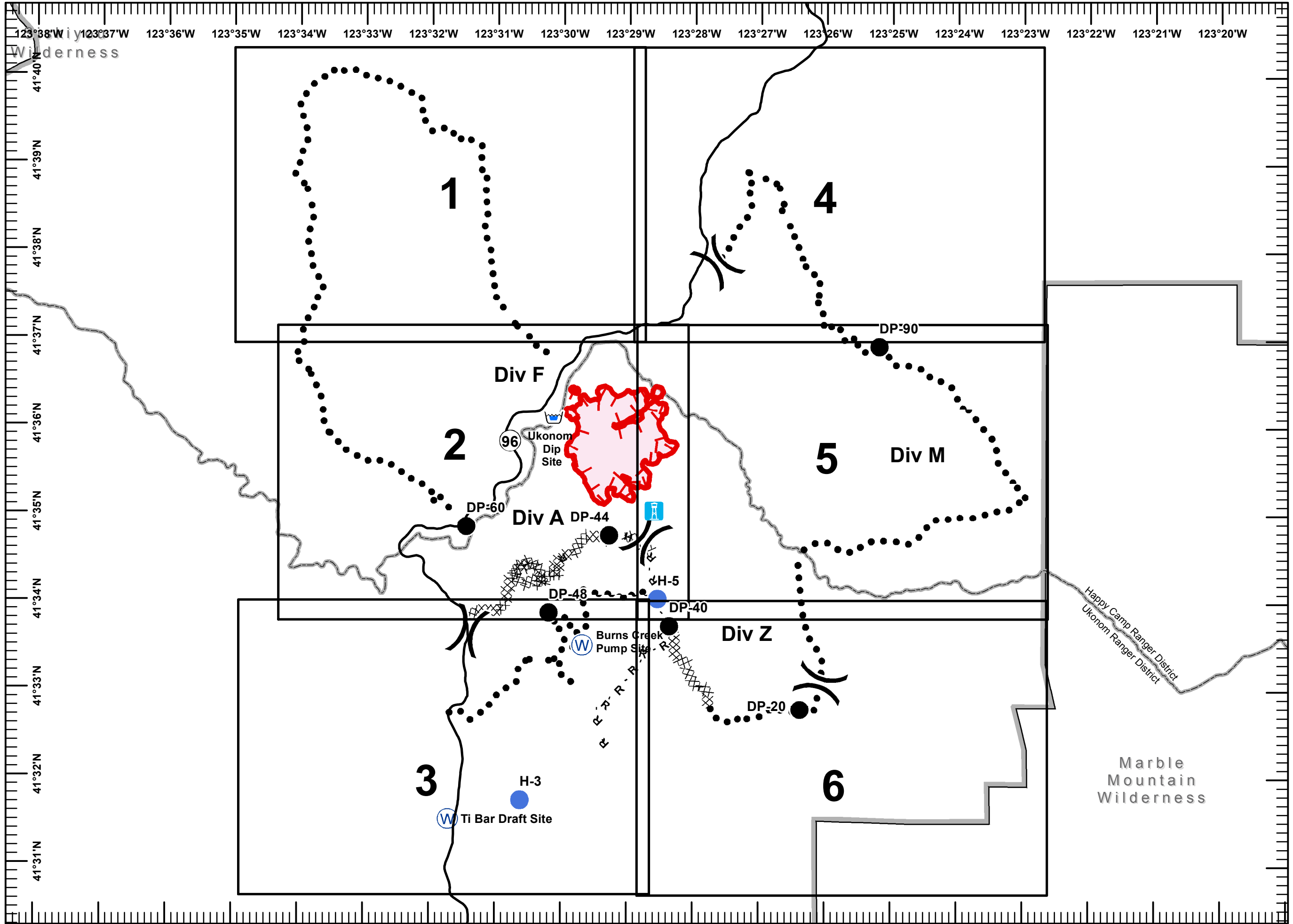
-  Ukonom Lookout Tower
-  Major Road
-  Division
-  Drop Point
-  Helispot
-  Water Source
-  Dip Site
-  Uncontrolled Fire Edge
-  Completed Dozer Line
-  H - H Hand Line
-  R - R Road as Completed Line
-  Planned Secondary Line
-  Ranger District
-  Wilderness



Miles



Nor Cal 1  
7/30/2017  
2150 Hours

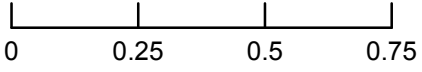


- Planned Secondary Line
- ▭ Ranger District
- ▨ Non-FS Ownership

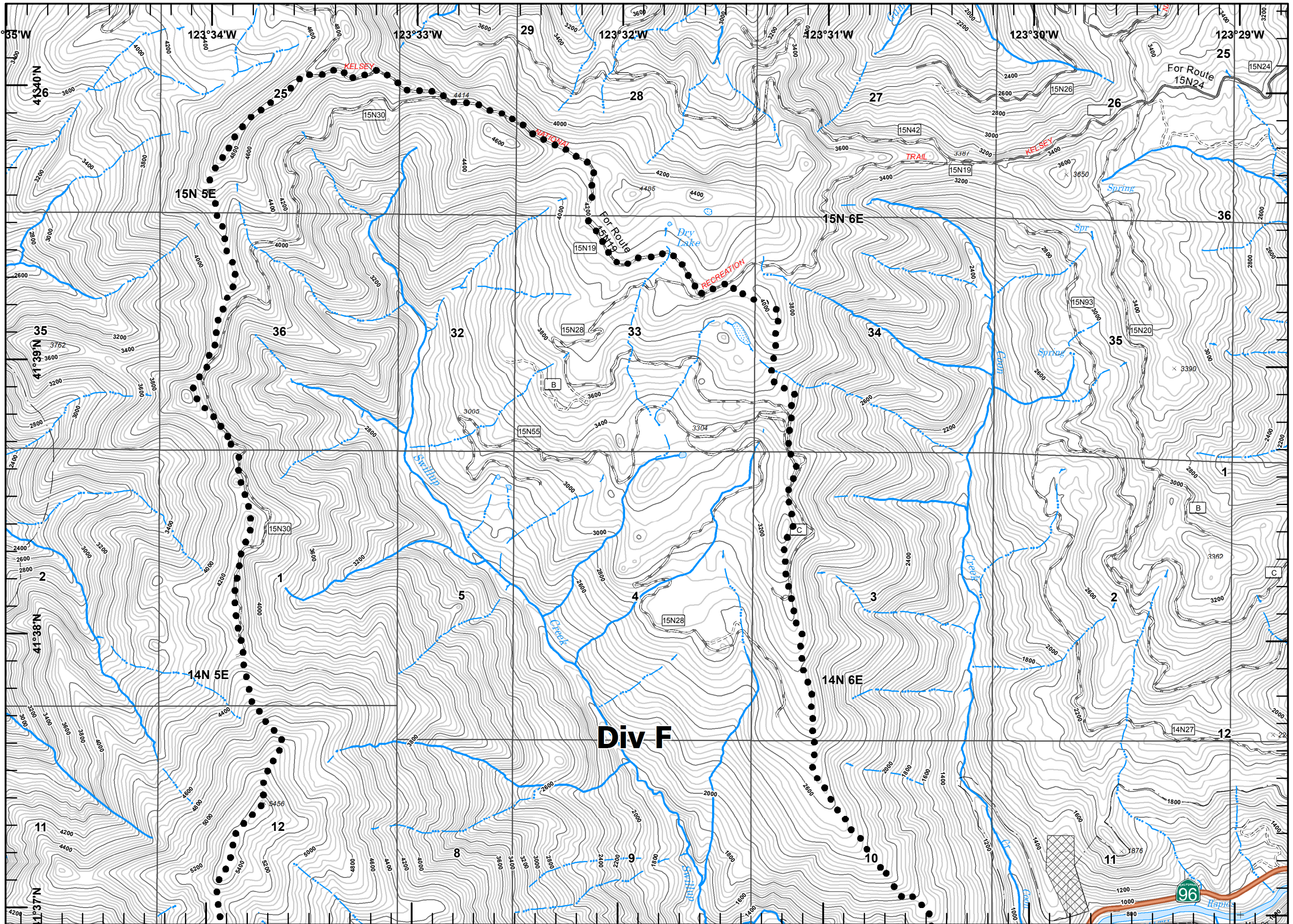
1	4
2	5
3	6





Miles





Nor Cal 1  
7/30/2017  
2150 Hours



 Ukonom Lookout Tower


 Division

 Drop Point

 Helispot


 Dip Site


 Uncontrolled Fire Edge

 Completed Dozer Line

 H - H Hand Line

 R - R Road as Completed Line

 Planned Secondary Line


 Ranger District

 Non-FS Ownership

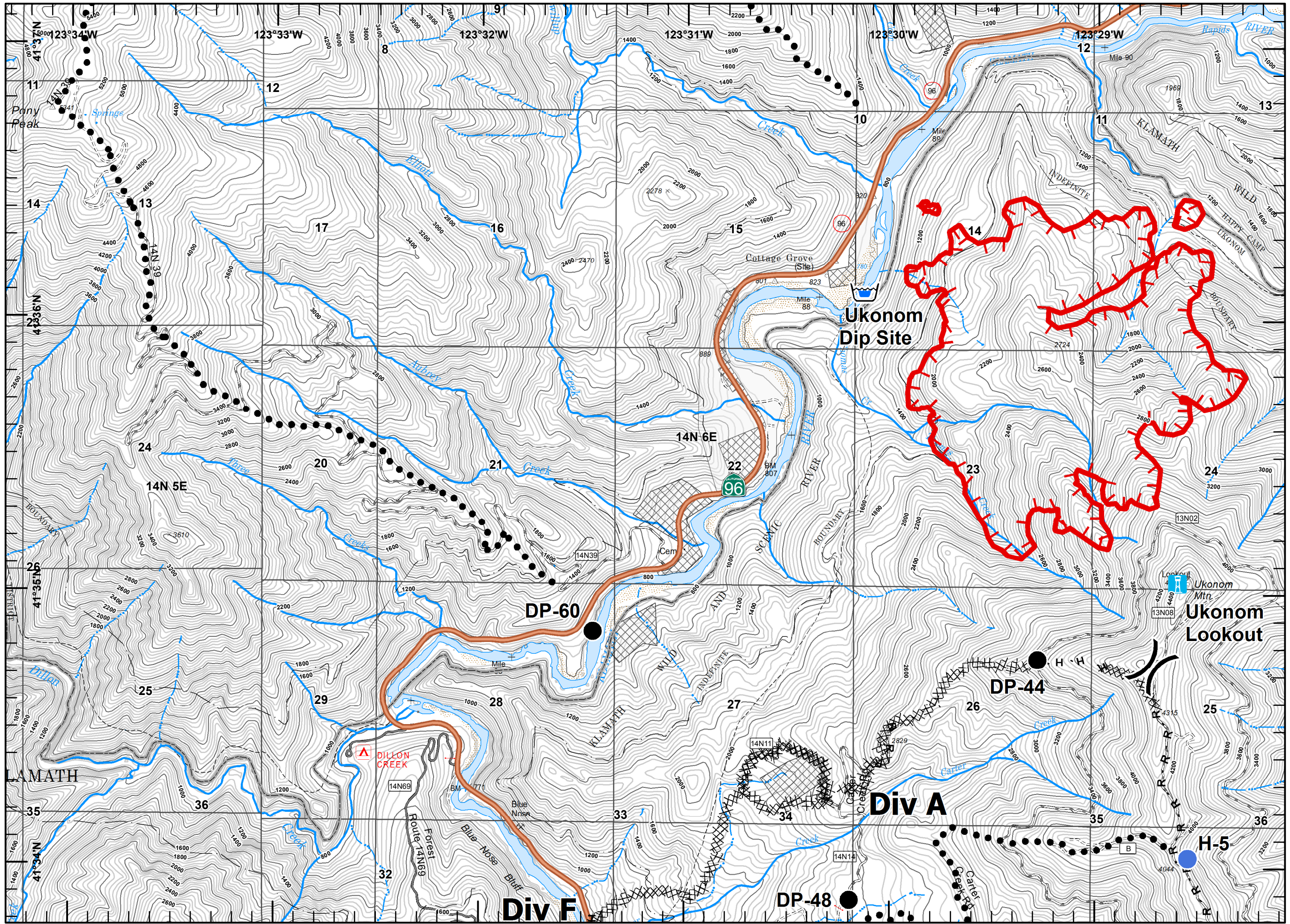
1	4
<b>2</b>	5
3	6



Miles

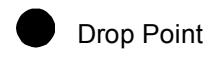


Nor Cal 1  
 7/30/2017  
 2150 Hours

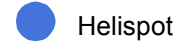




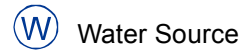
Division



Drop Point



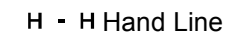
Helispot



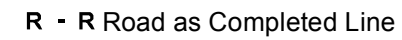
Water Source



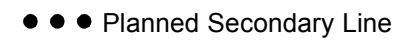
Completed Dozer Line



H - H Hand Line



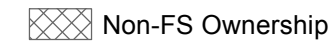
R - R Road as Completed Line



Planned Secondary Line



Ranger District

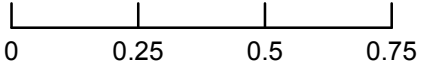


Non-FS Ownership

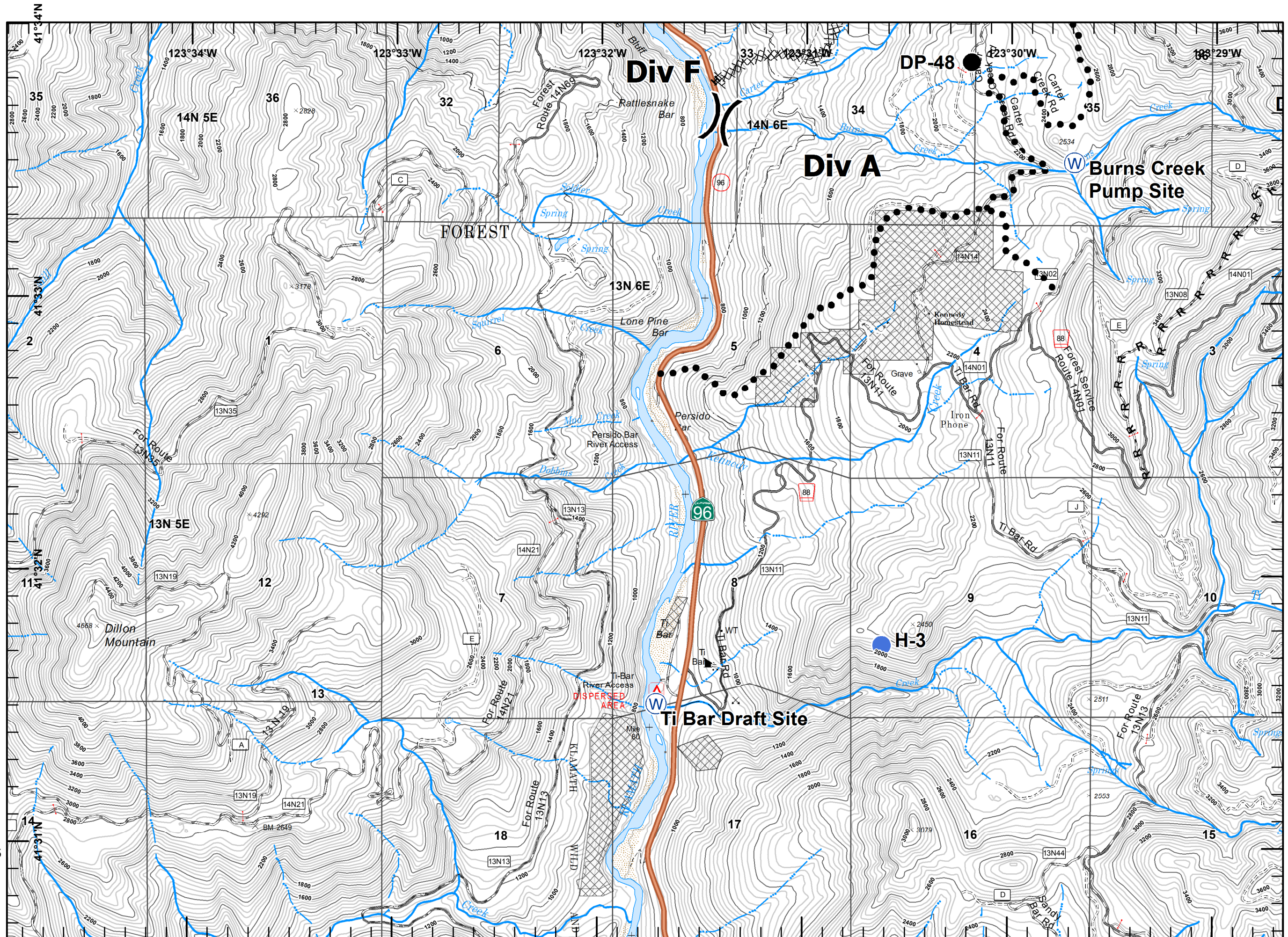
1	4
2	5
3	6

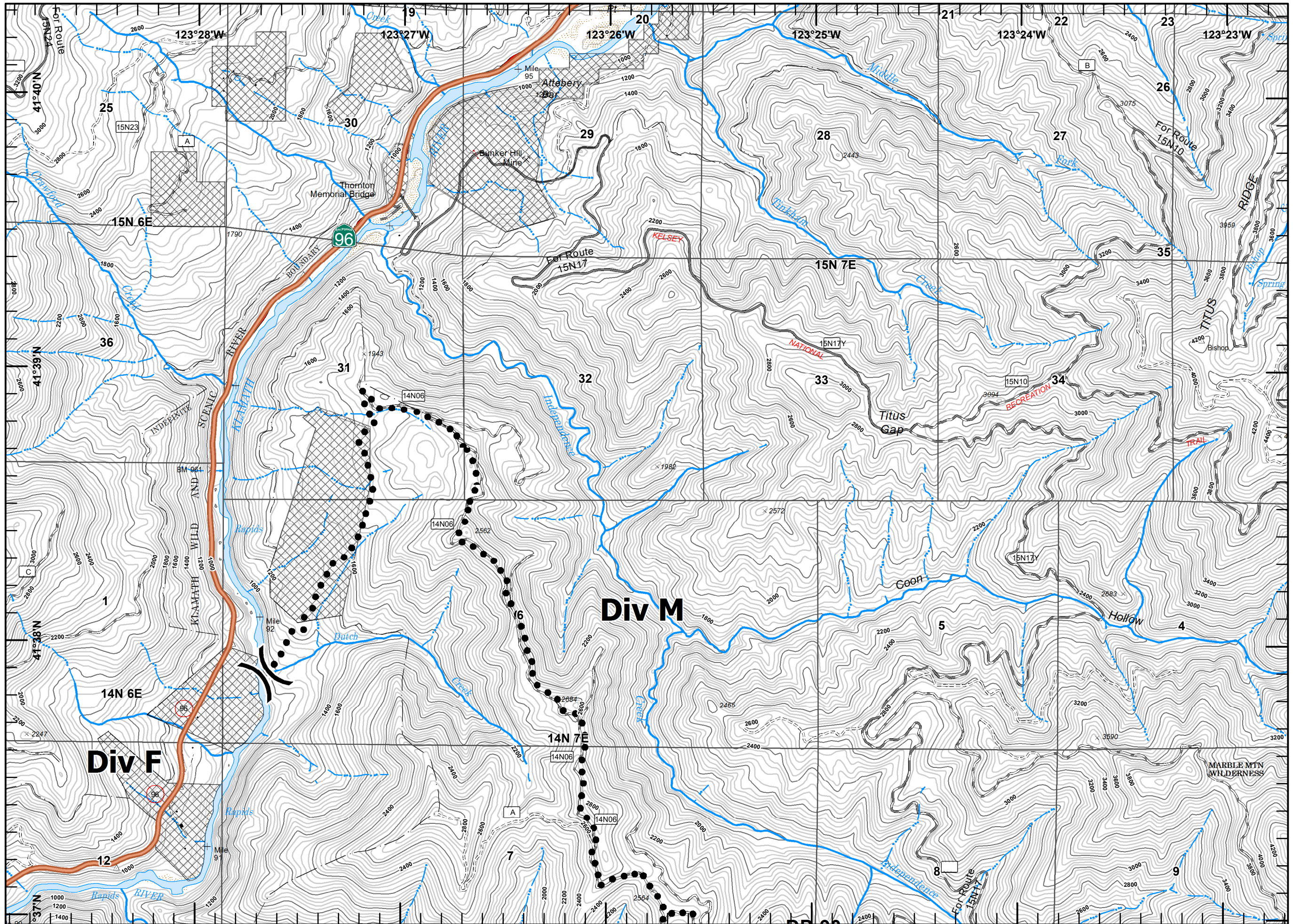






Miles



Nor Cal 1  
 7/30/2017  
 2150 Hours






-  Division
-  Planned Secondary Line
-  Ranger District
-  Non-FS Ownership

1	4
2	5
3	6




Miles



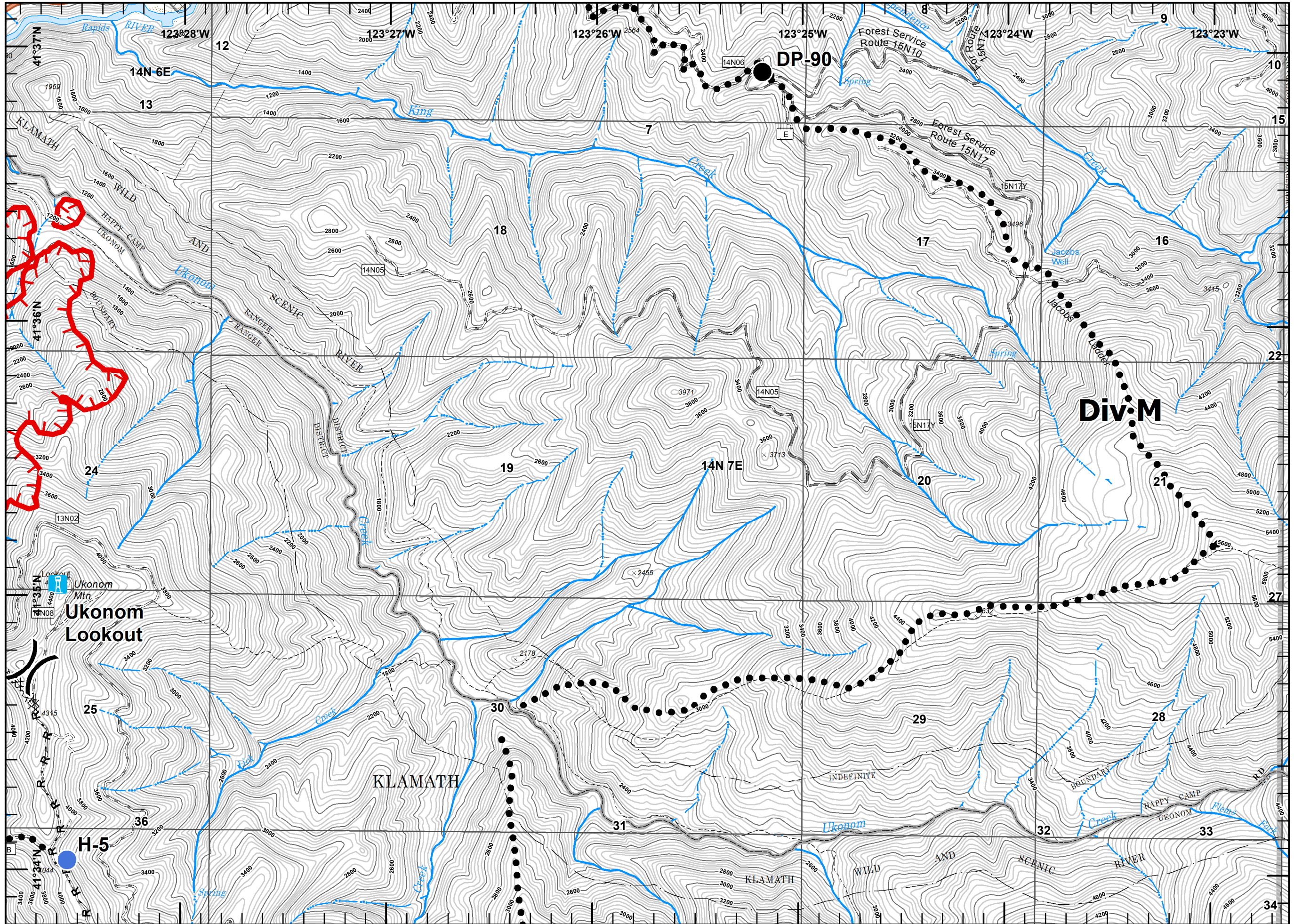
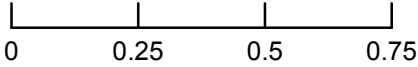
Nor Cal 1  
7/30/2017  
2150 Hours

-  Ukonom Lookout Tower
-  Division
-  Drop Point
-  Helispot
-  Uncontrolled Fire Edge
-  Completed Dozer Line
-  R - R Road as Completed Line
-  Planned Secondary Line
-  Ranger District
-  Non-FS Ownership
-  Wilderness






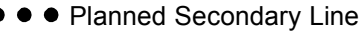
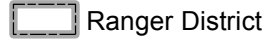

1	4
2	5
3	6



Miles




Nor Cal 1  
 7/30/2017  
 2150 Hours

-  Division
-  Drop Point
-  Helispot
-  Completed Dozer Line
-  R - R Road as Completed Line
-  Planned Secondary Line
-  Ranger District
-  Wilderness

1	4
2	5
3	6



Miles



Nor Cal 1  
 7/30/2017  
 2150 Hours

