



















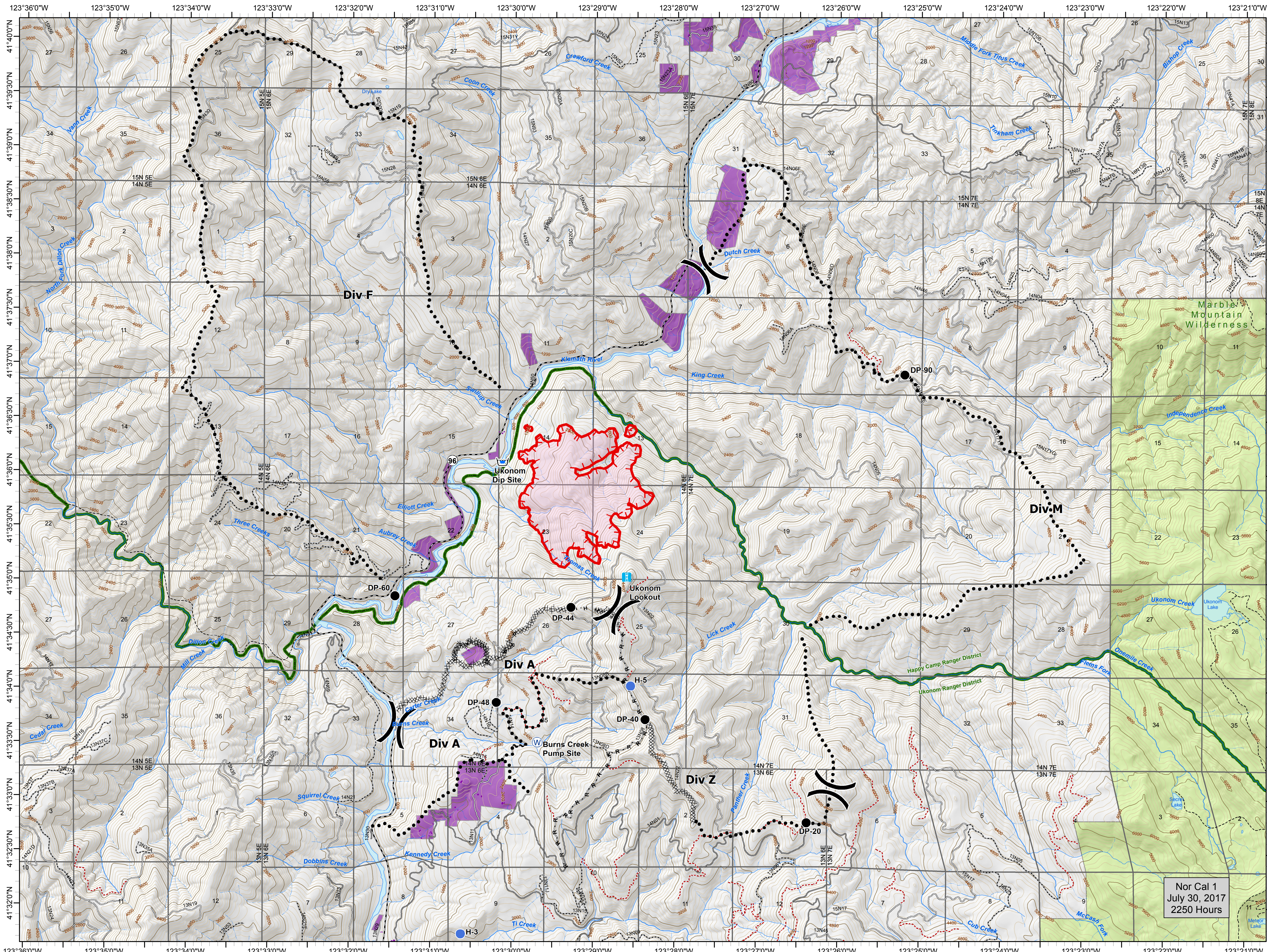
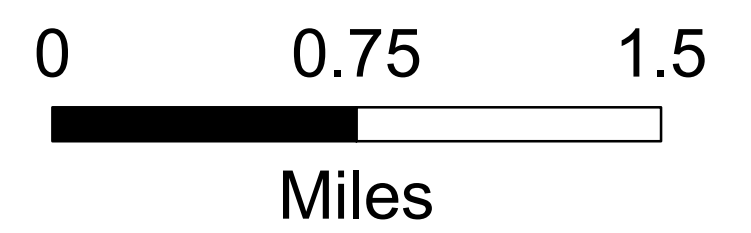


East Zone Ukonom Fire CA-SRF-0741 Ops Map

July 31, 2017 Day Shift
NAD 83 Zone 10

-  Division
-  Ukonom Lookout Tower
-  Drop Point
-  Helispot
-  Water Source
-  Dip Site
-  Uncontrolled Fire Edge
-  Completed Dozer Line
-  Hand Line
-  Road as Completed Line
-  Planned Secondary Line
-  Major Road
-  Decommissioned (KNF)
-  Class 3, 4, 5 or Paved
-  2 - High Clearance
-  1 - (Closed)
-  Trails
-  Ranger District Boundary
-  Non-FS Ownership
-  Wilderness



Nor Cal 1
July 30, 2017
2250 Hours