


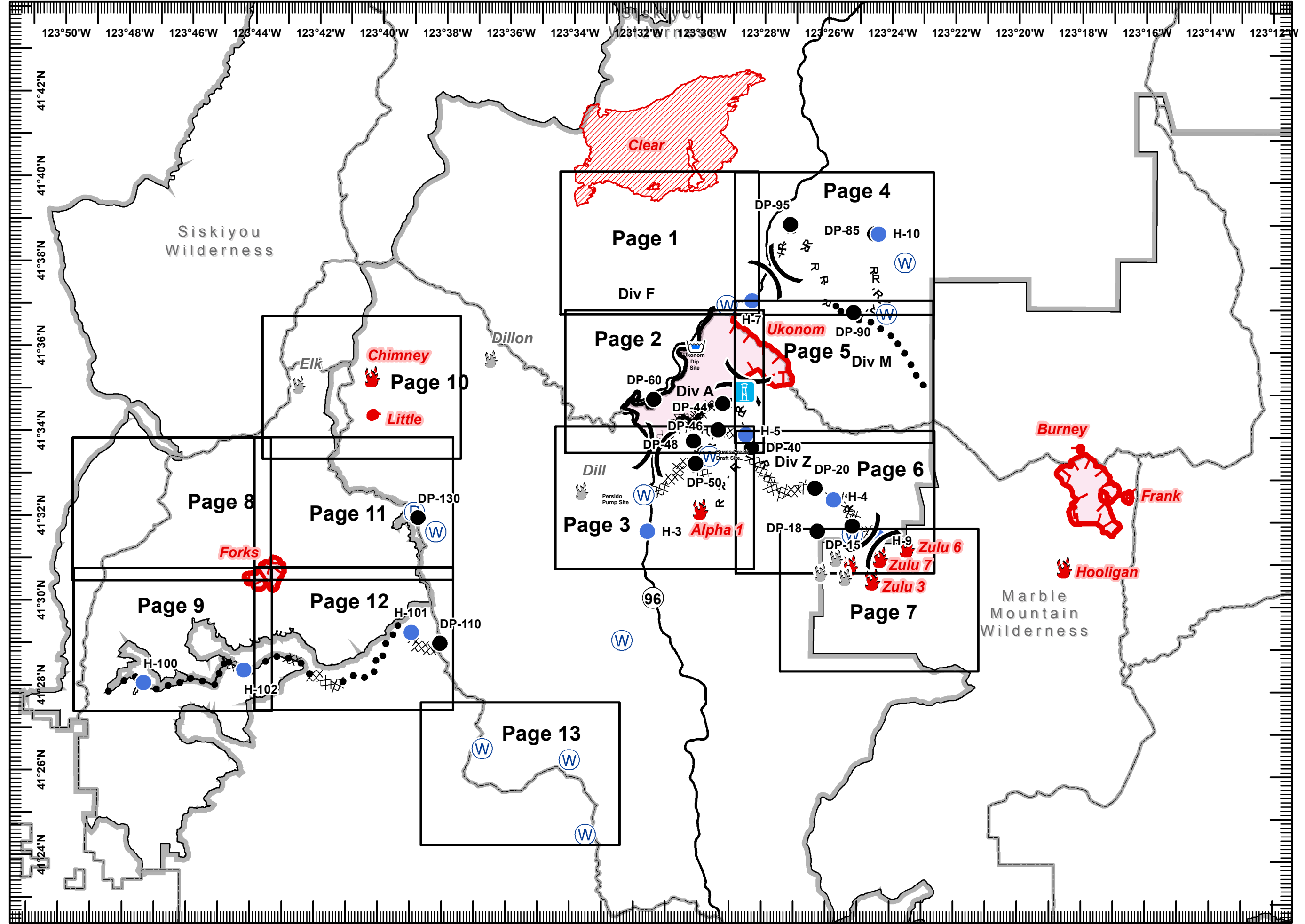








Orleans Complex
 CA-SRF-0741
 NAD83
Ukonom
IAP Map
 August 10, 2017
Pages 1-7

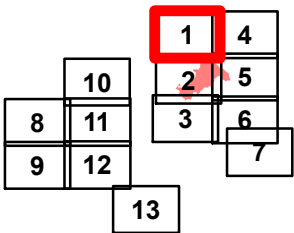
- Division
- Dip Site
- Drop Point
- Fire Location
- Helispot
- Repeater
- Water Source
- Fire Point (Inactive)
- Ukonom Lookout Tower
- Uncontrolled Fire Edge
- Completed Dozer Line
- Completed Line
- Hand Line
- Road as Completed Line
- Planned Secondary Line
- Major Road
- Ranger District
- Clear Fire
- Wilderness

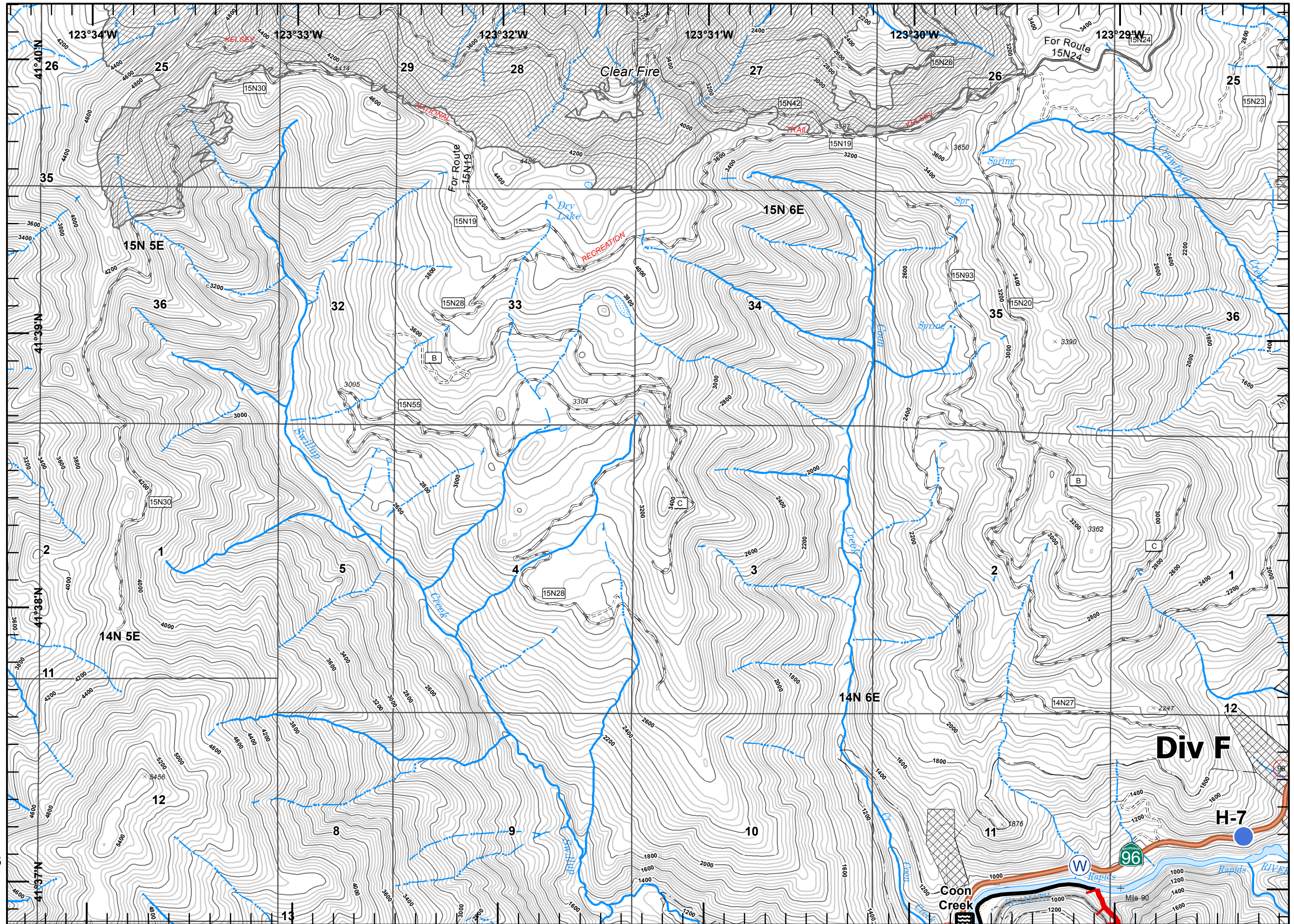

Miles


















-  Division
-  Clear Complex
-  Helispot
-  Water Source
-  River Access
-  Uncontrolled Fire Edge
-  Completed Line
-  Ranger District
-  Non-FS Ownership



Miles

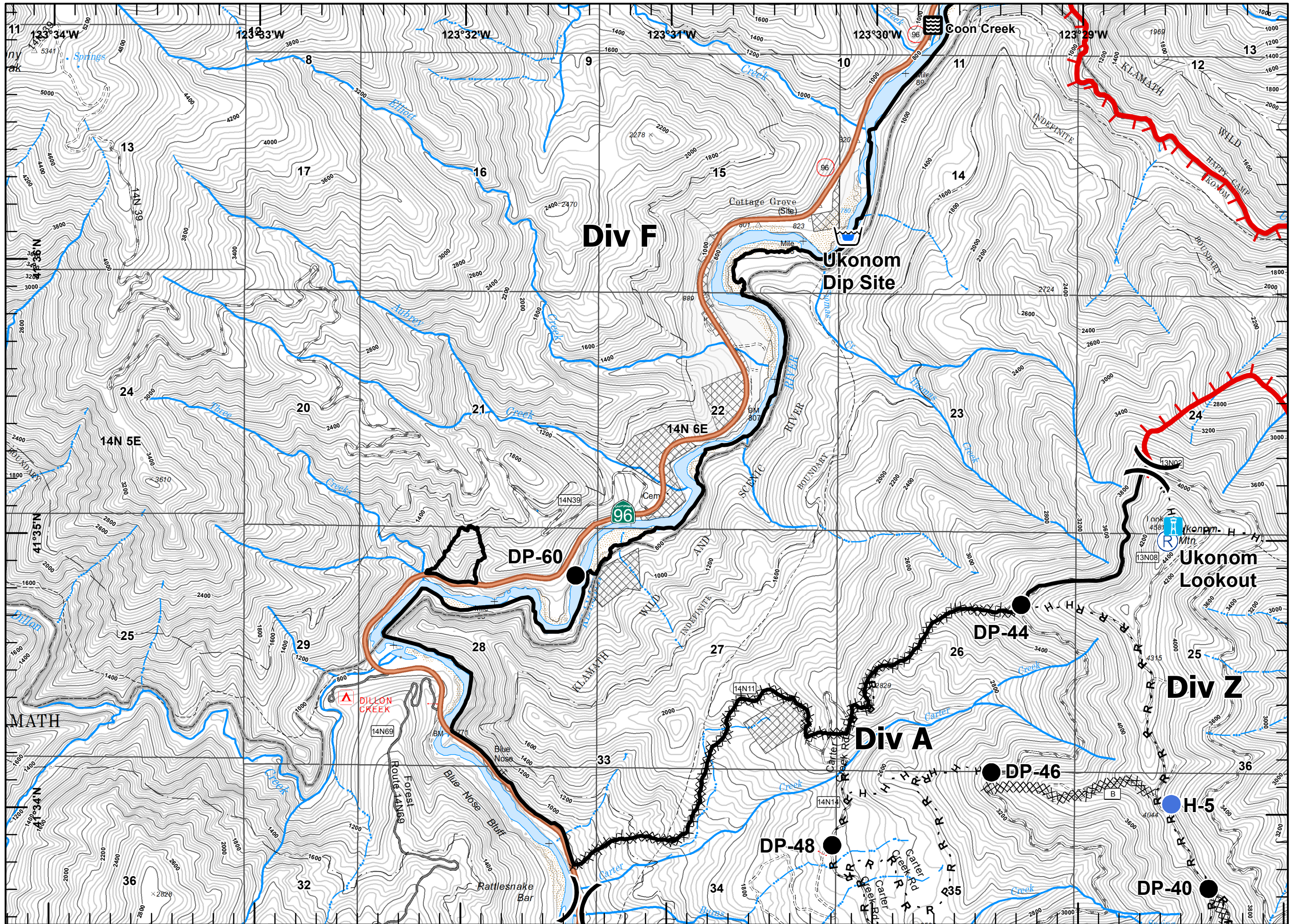
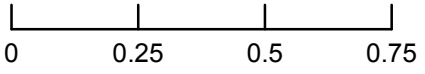















-  Division
-  Dip Site
-  Drop Point
-  Helispot
-  Repeater
-  River Access
-  Ukonom Lookout Tower
-  Uncontrolled Fire Edge
-  Completed Dozer Line
-  Completed Line
-  H · H ·
-  R · R ·
-  Ranger District
-  Non-FS Ownership

		1	4
	10	2	5
8	11	3	6
			7
9	12		
			13



Miles

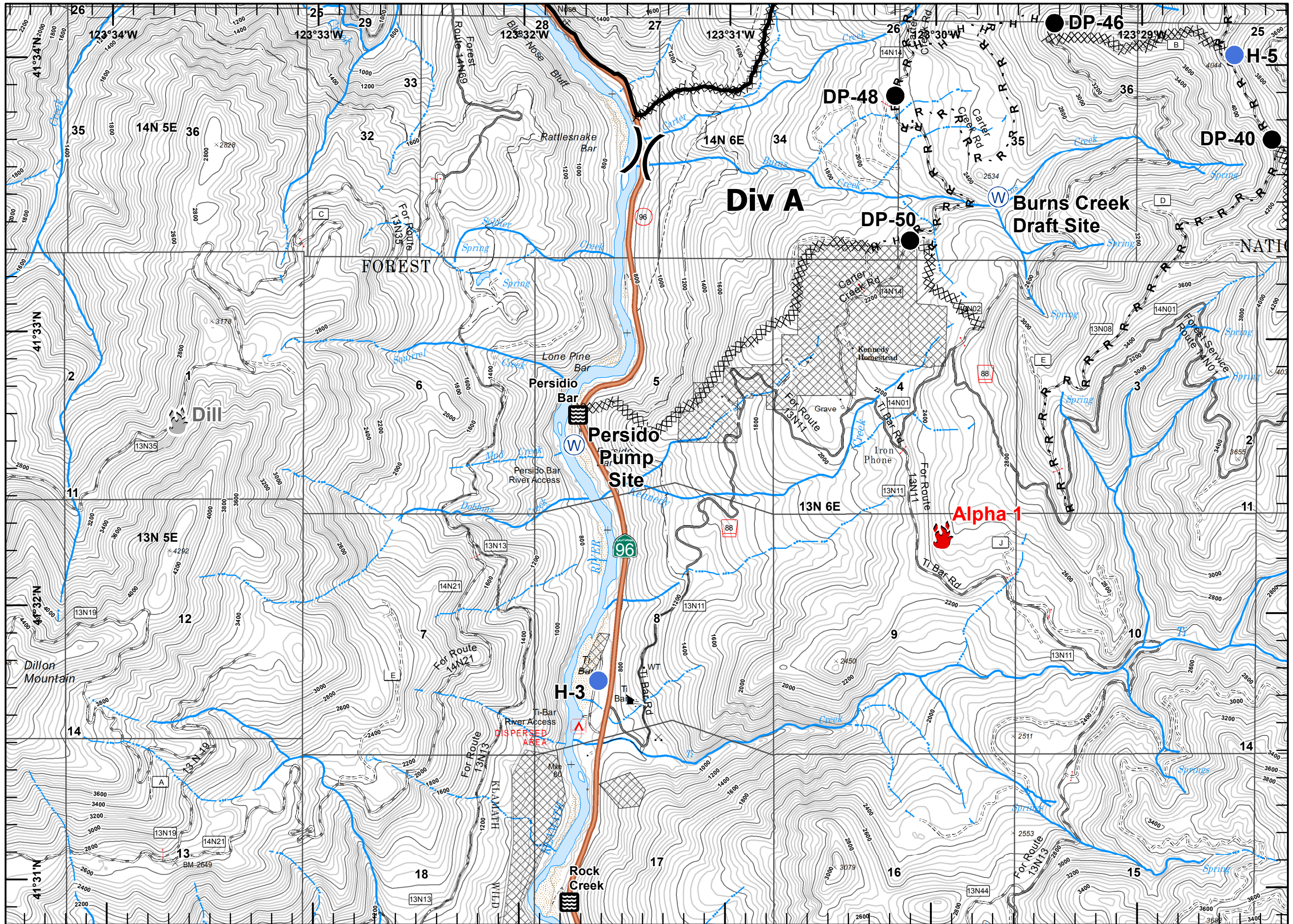










-  Division
-  Drop Point
-  Fire Location
-  Helispot
-  Water Source
-  Fire Point (Inactive)
-  River Access
-  Completed Dozer Line
-  Completed Line
-  Hand Line
-  Road as Completed Line
-  Ranger District
-  Non-FS Ownership

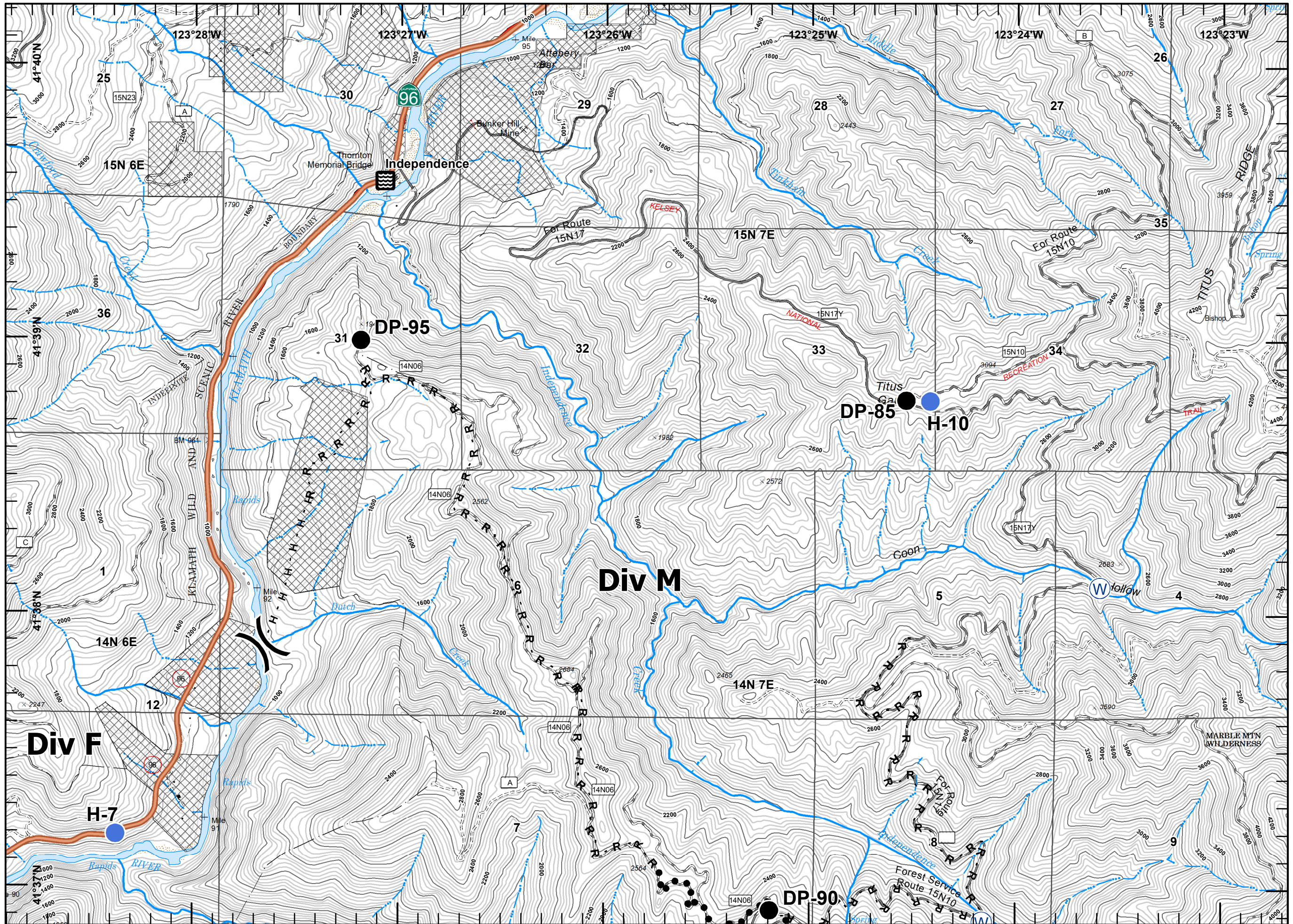

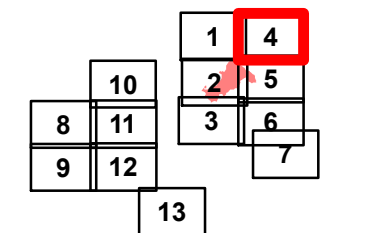
		1	4
10		2	5
8	11	3	6
9	12		7
			13















Miles



-  Division
-  Drop Point
-  Helispot
-  Water Source
-  River Access
- H · H ·** Hand Line
- R · R ·** Road as Completed Line
- ● ●** Planned Secondary Line
-  Ranger District
-  Non-FS Ownership



-  Division
-  Drop Point
-  Helispot
-  Repeater
-  Water Source
-  Ukonom Lookout Tower
-  Uncontrolled Fire Edge
-  Completed Dozer Line
-  Completed Line
-  Hand Line
-  Road as Completed Line
-  Planned Secondary Line
-  Ranger District
-  Non-FS Ownership
-  Wilderness

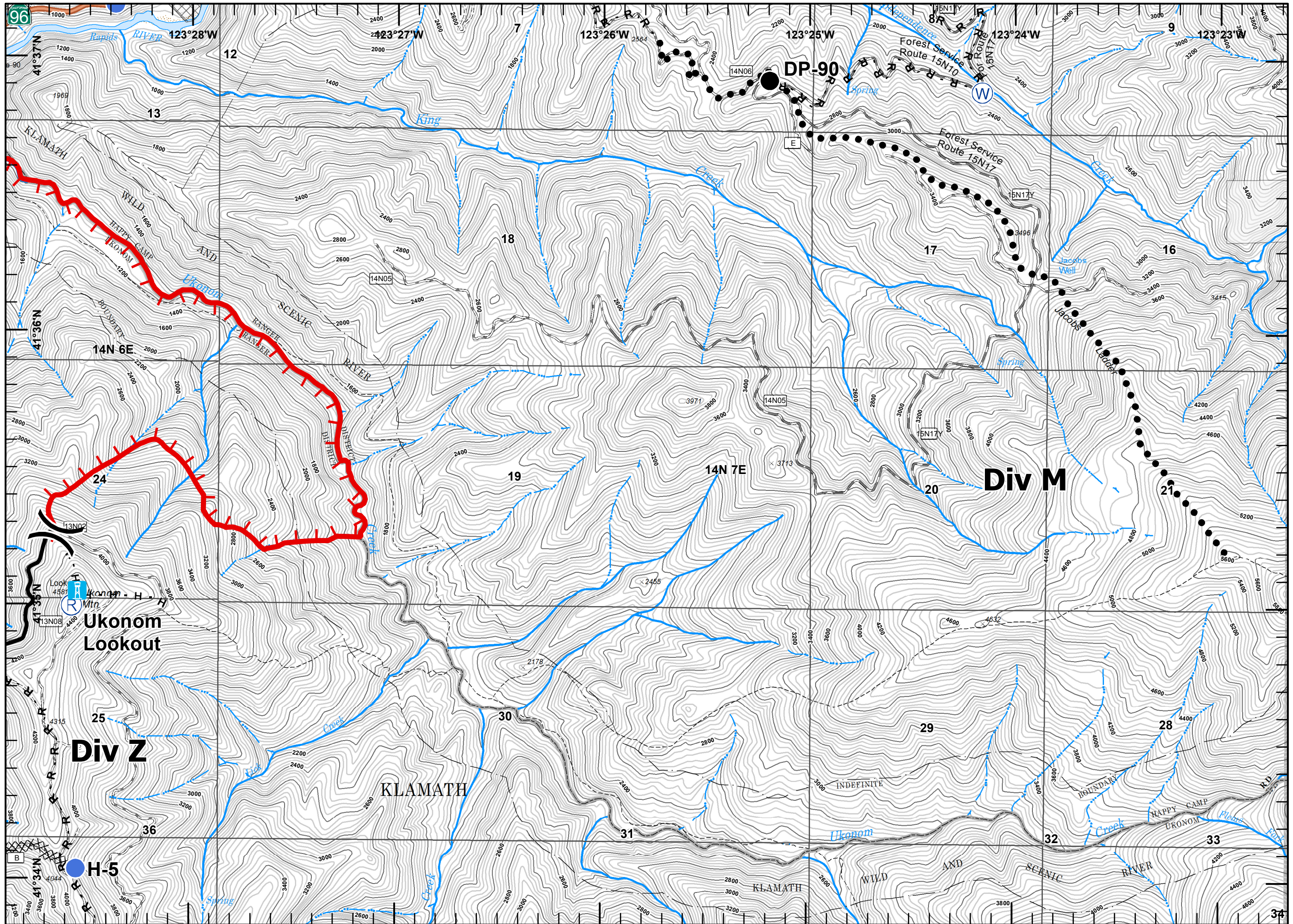
	1	4
10	2	5
8	11	3
9	12	6
		7
	13	

N
W — E
S

Miles

0 0.25 0.5 0.75

Nor Cal 1
 August 9, 2017
 2220 Hours




- Division
- Dip Site
- Drop Point
- Fire Location
- Helispot
- Water Source
- Fire Point (Inactive)
- Closed Road
- Completed Dozer Line
- Completed Line
- Hand Line
- Road as Completed Line
- Planned Secondary Line
- Ranger District
- Wilderness

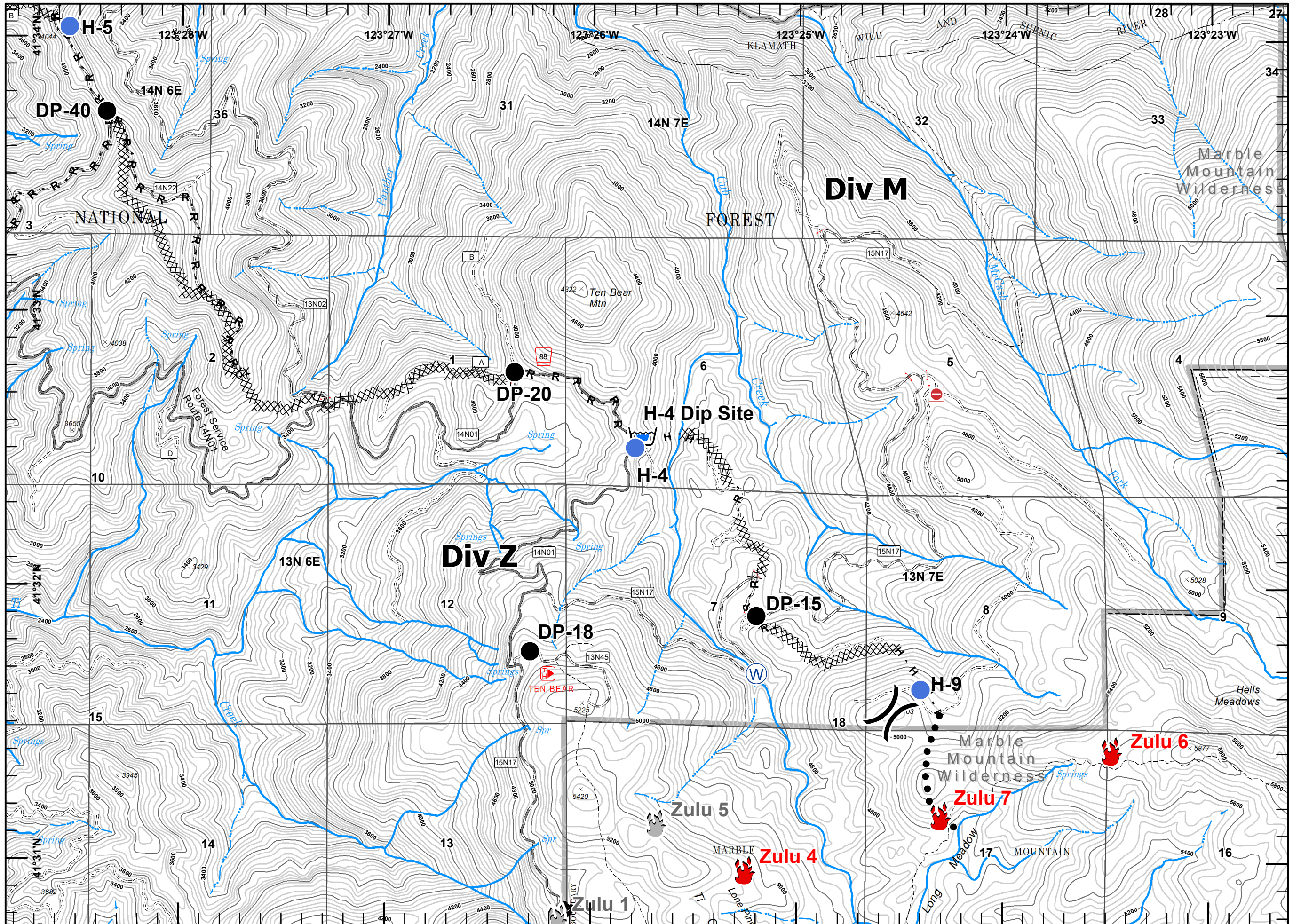
		1	4
	10	2	5
8	11	3	6
9	12		7
			13









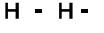





Miles




Nor Cal 1
 August 9, 2017
 2220 Hours




-  Division
-  Drop Point
-  Fire Location
-  Helispot
-  Water Source
-  Fire Point (Inactive)
-  Completed Dozer Line
-  Completed Line
-  Hand Line
-  Planned Secondary Line
-  Ranger District
-  Wilderness

	1	4
10	2	5
8	11	3
9	12	6
	13	



Miles

0 0.25 0.5 0.75



Nor Cal 1
August 10, 2017
0024 Hours

