


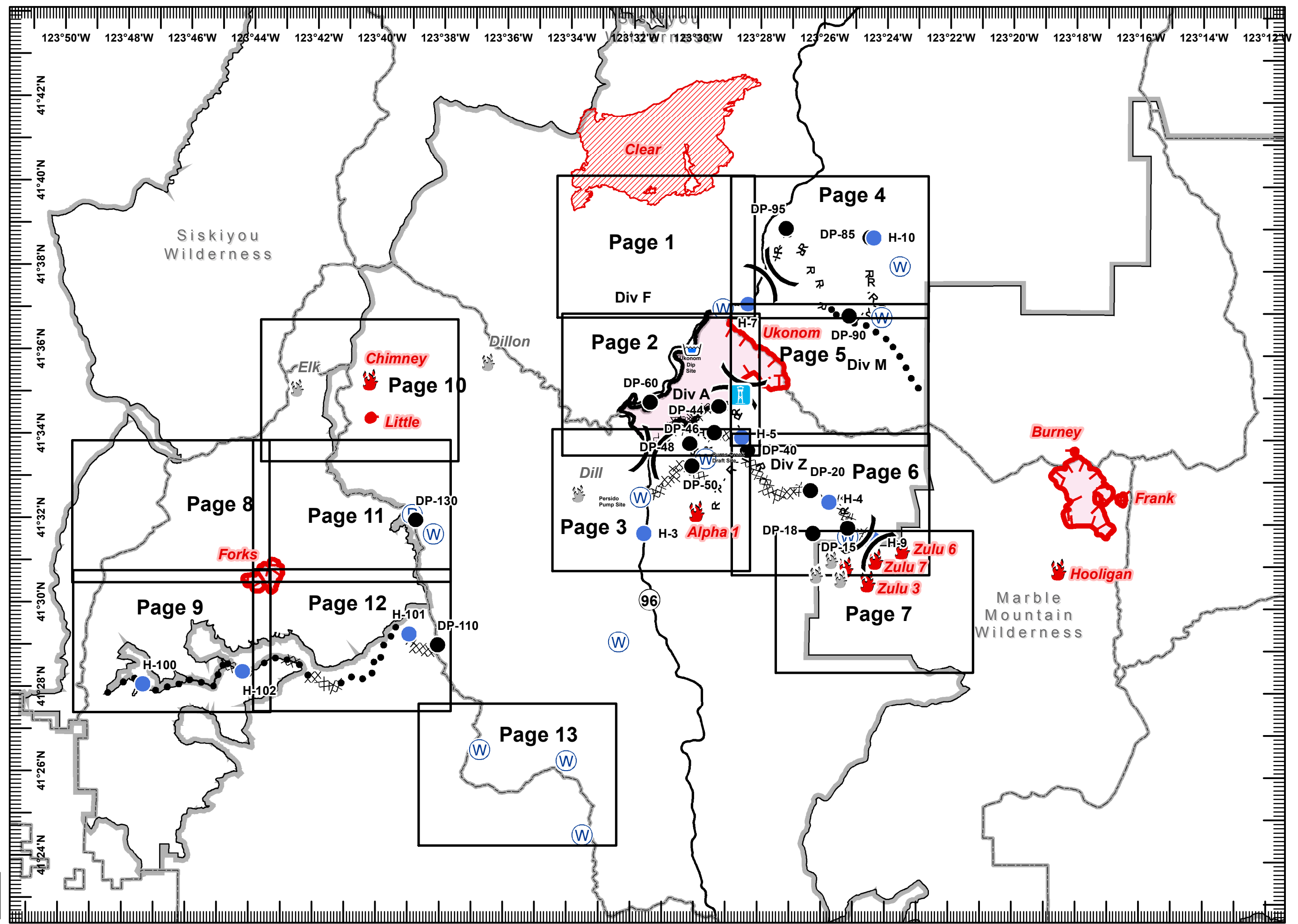




Orleans Complex
 CA-SRF-0741
 NAD83
West Zone
IAP Map
 August 10, 2017
Pages 8-13

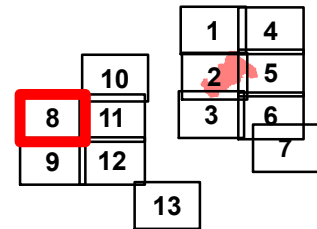
- Division
- Dip Site
- Drop Point
- Fire Location
- Helispot
- Repeater
- Water Source
- Fire Point (Inactive)
- Ukonom Lookout Tower
- Uncontrolled Fire Edge
- Completed Dozer Line
- Completed Line
- H - Hand Line
- R - Road as Completed Line
- Planned Secondary Line
- Major Road
- Ranger District
- Clear Fire
- Wilderness

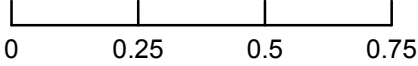
Miles

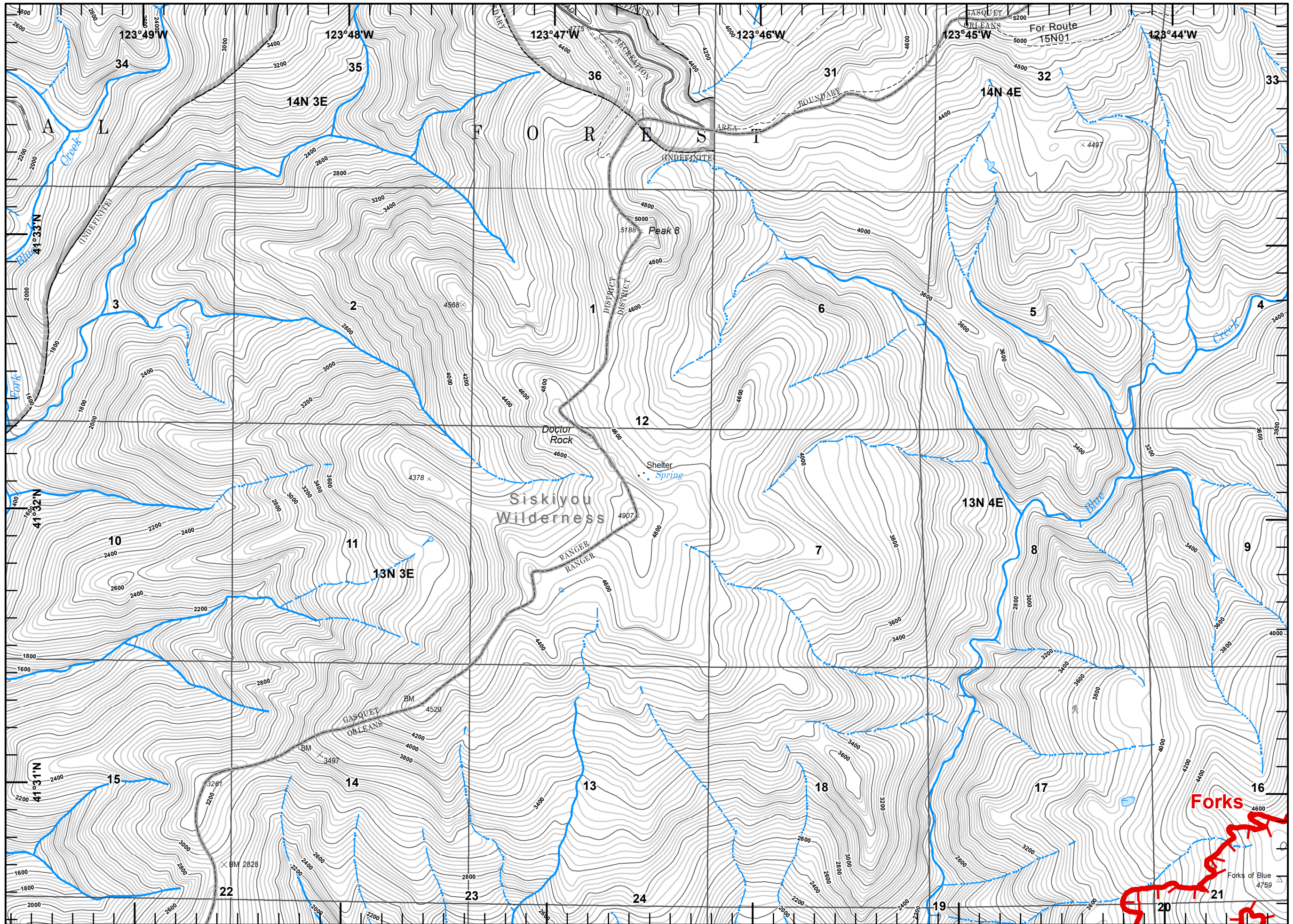
-  Division
-  Uncontrolled Fire Edge
-  Ranger District
-  Wilderness










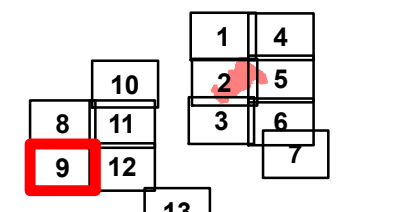
Miles





Nor Cal 1
 August 9, 2017
 2335 Hours

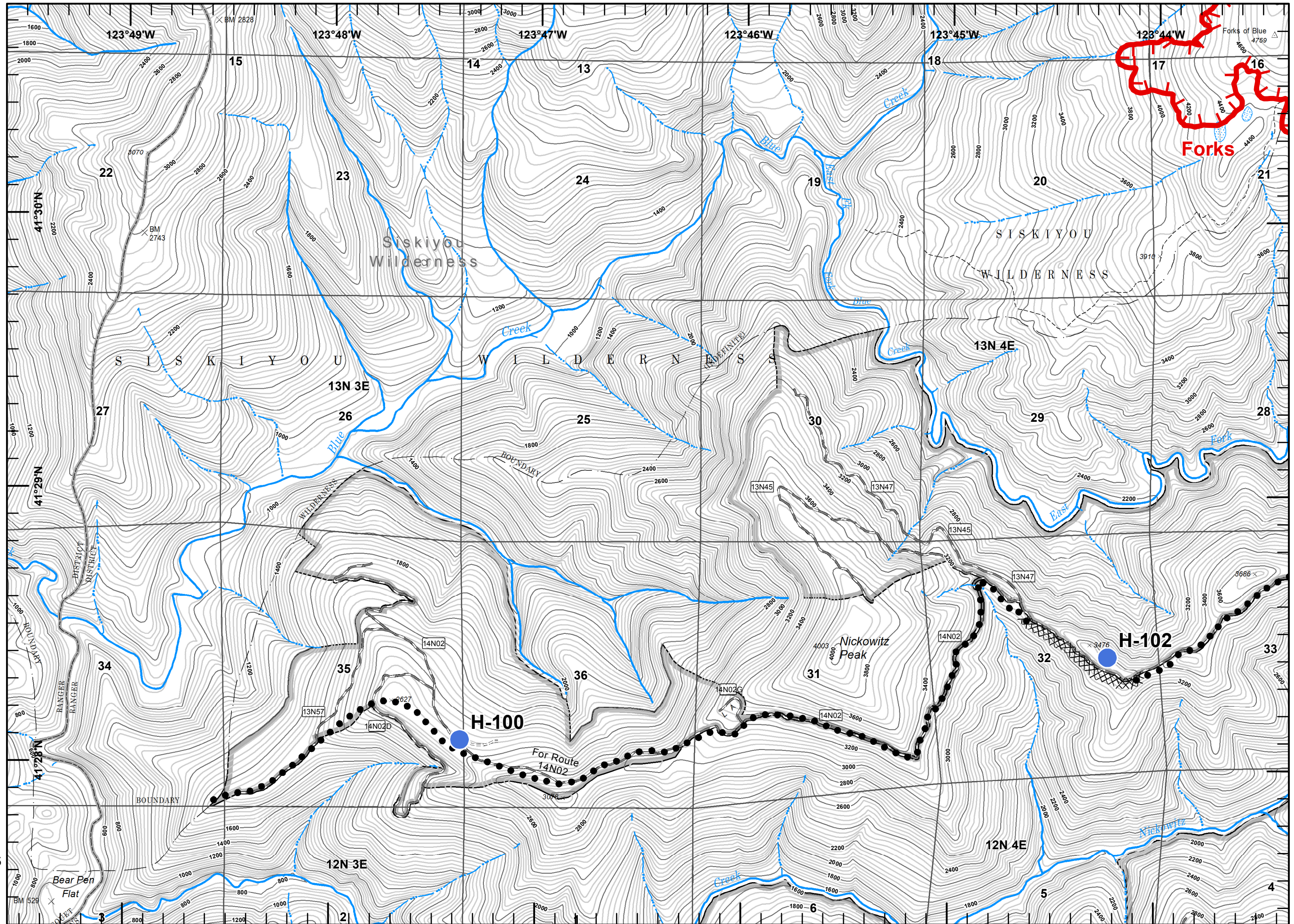



-  Division
-  Helispot
-  Uncontrolled Fire Edge
-  Completed Dozer Line
-  Planned Secondary Line
-  Ranger District
-  Wilderness

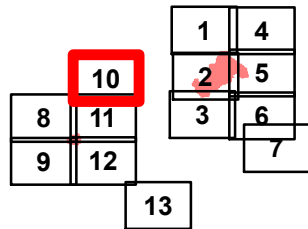



 Miles
 0 0.25 0.5 0.75

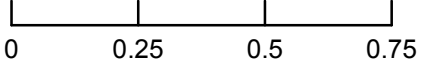

 Nor Cal 1
 August 9, 2017
 2335 Hours



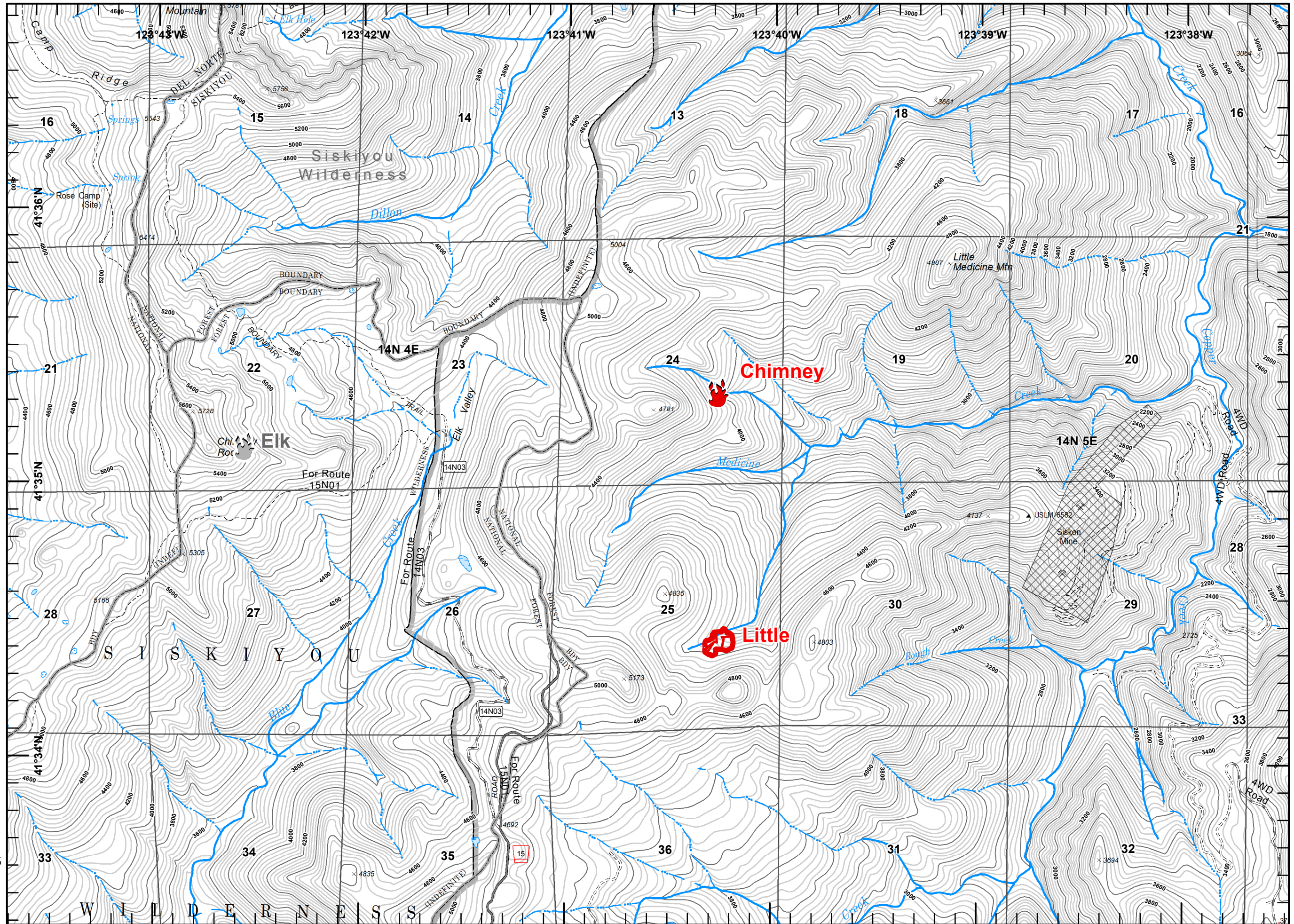
-  Division
-  Fire Location
-  Fire Point (Inactive)
-  Uncontrolled Fire Edge
-  Ranger District
-  Non-FS Ownership
-  Wilderness

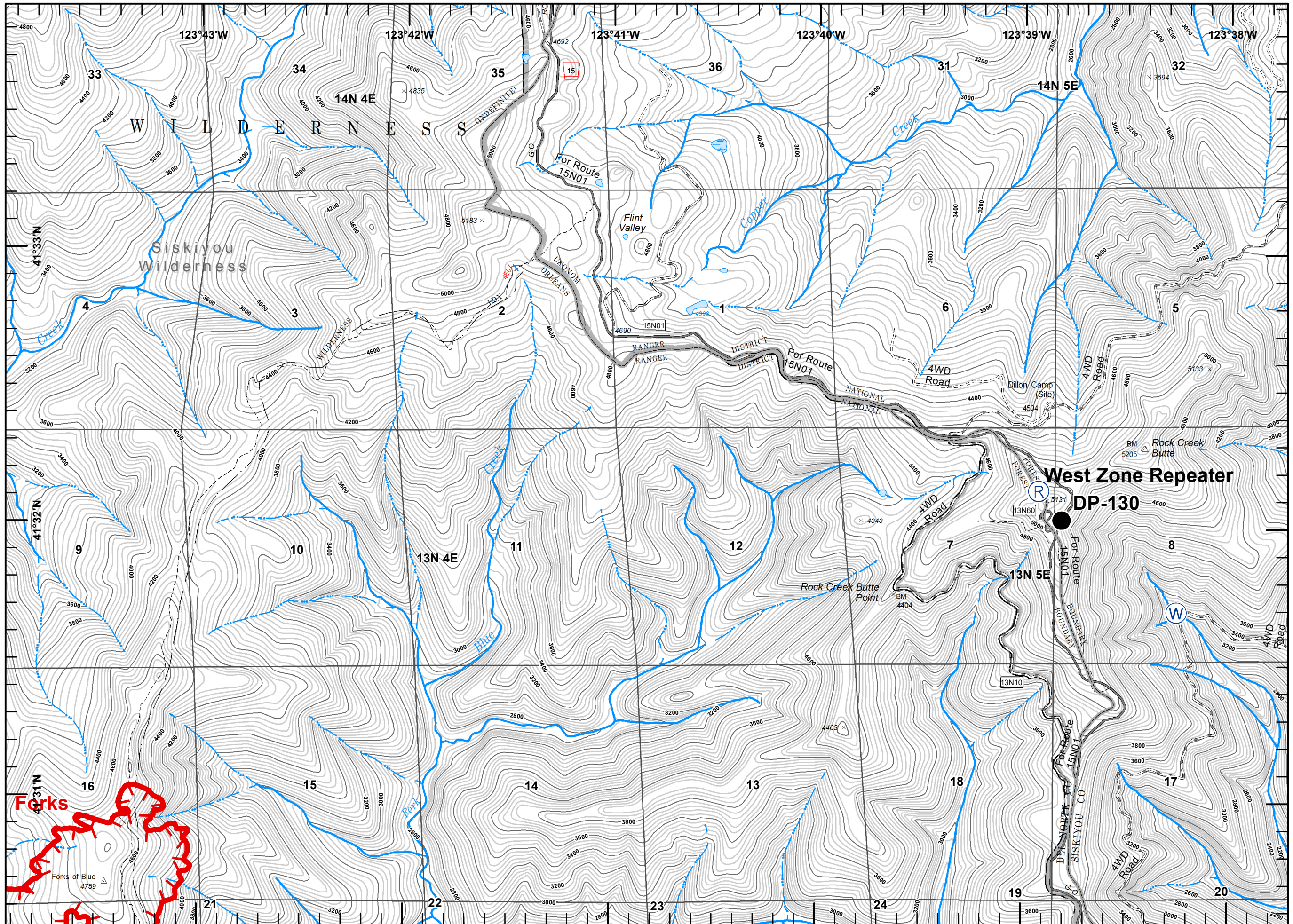


Miles


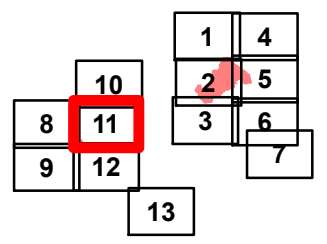



Nor Cal 1
 August 9, 2017
 2335 Hours






- Division
- Drop Point
- Repeater
- Water Source
- Uncontrolled Fire Edge
- Ranger District
- Wilderness



-  Division
-  Drop Point
-  Helispot
-  Uncontrolled Fire Edge
-  Completed Dozer Line
-  Planned Secondary Line
-  Ranger District
-  Wilderness


	1	4
10	2	5
8	11	6
9	12	7
	13	



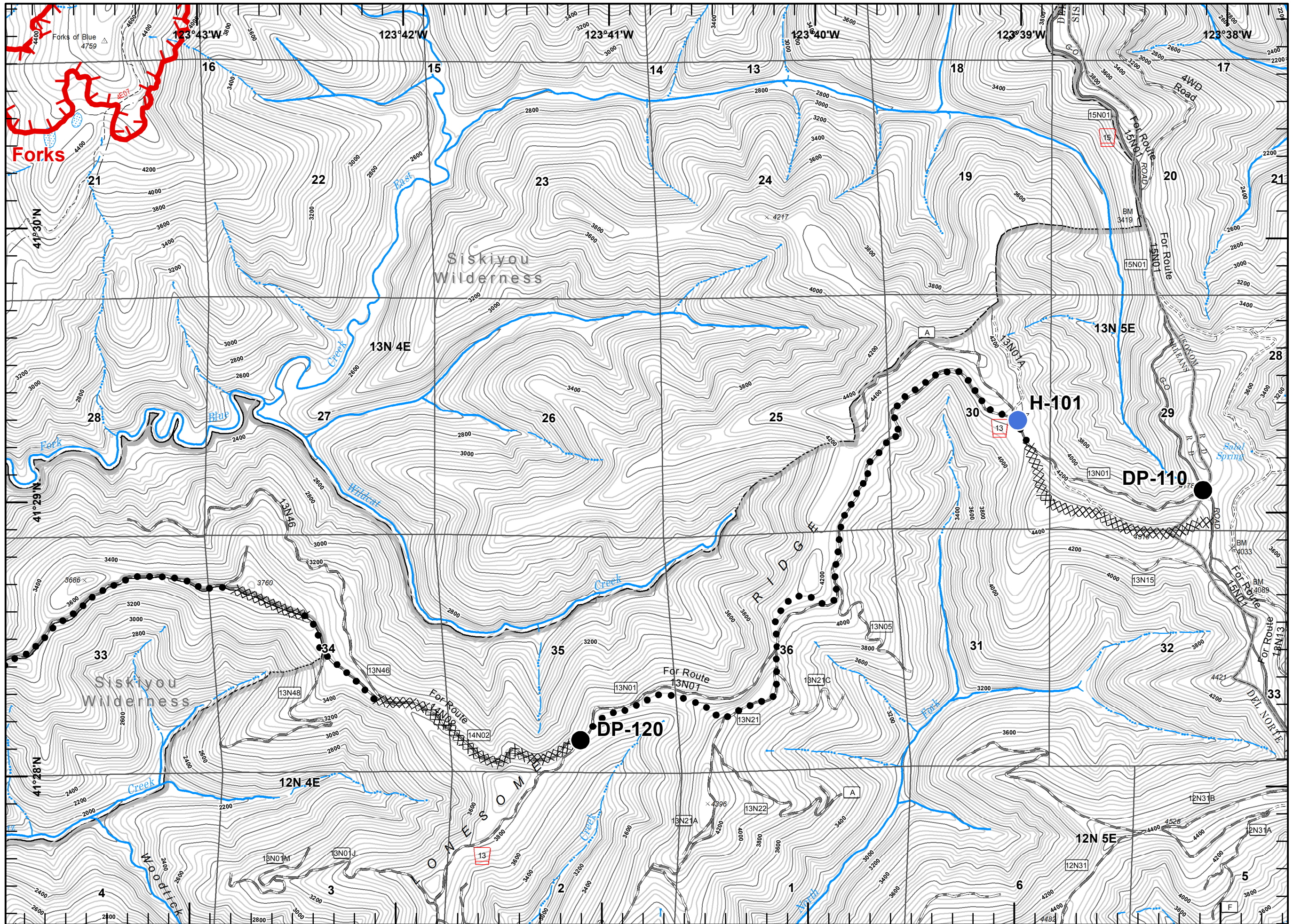
N
W E
S




Miles

0 0.25 0.5 0.75



Nor Cal 1
August 9, 2017
2336 Hours



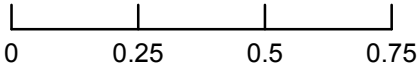
-  Division
-  Water Source
-  Ranger District

		1	4
8	10	2	5
9	11	3	6
			7

13



Miles



Nor Cal 1
 August 9, 2017
 2336 Hours

