

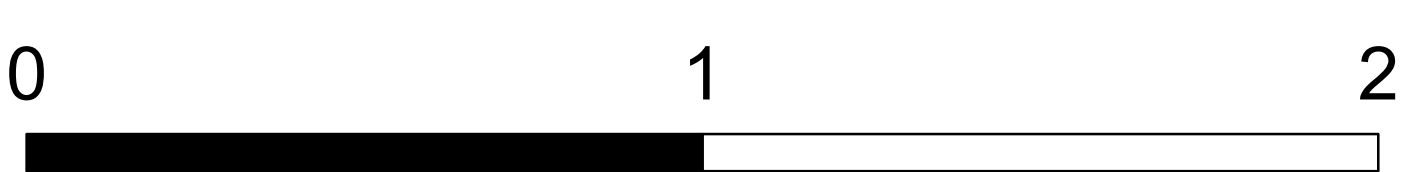


Orleans Complex
 CA-SRF-0741
 August 10, 2017
Burney Fire
Plans Map

- | | | |
|----------------------|--------------------------|----------------------|
| Fire Location | Uncontrolled Fire Edge | Local and FS Roads |
| Peak | Management Action Point | Decommissioned Roads |
| Burney Planning Area | Planned Secondary Line | Trails |
| Fires History | Forest District Boundary | Wilderness |
| Fire Severity (High) | | |


 Interagency Incident Management Team
 Nor Cal 1


 0 1 2
 Miles