















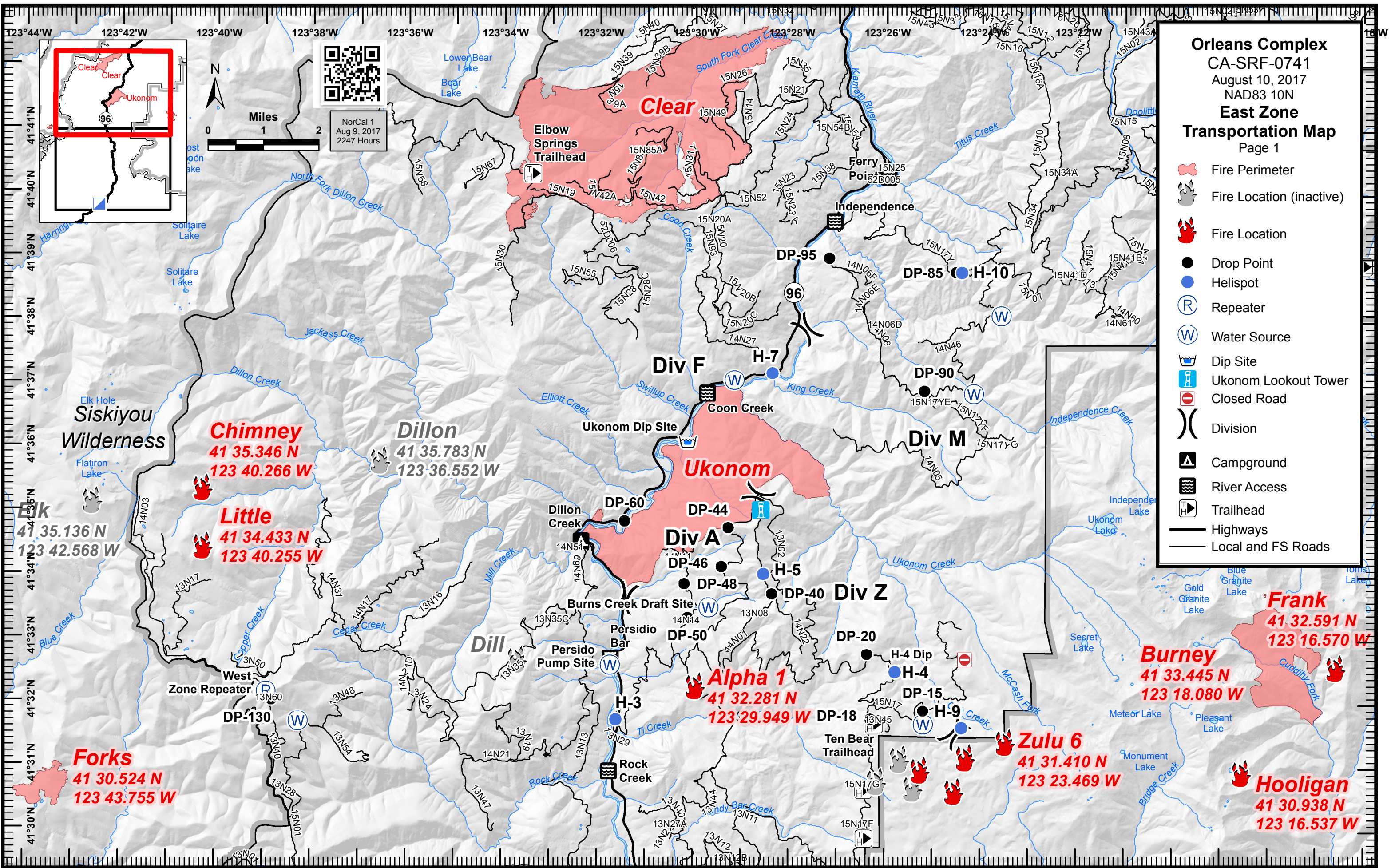














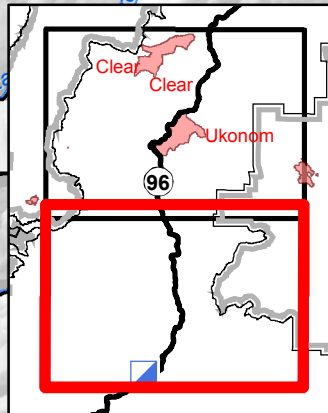
Orleans Complex
 CA-SRF-0741
 August 10, 2017
 NAD83 10N
East Zone
Transportation Map
 Page 1

-  Fire Perimeter
-  Fire Location (inactive)
-  Fire Location
-  Drop Point
-  Helispot
-  Repeater
-  Water Source
-  Dip Site
-  Ukonom Lookout Tower
-  Closed Road
-  Division
-  Campground
-  River Access
-  Trailhead
-  Highways
-  Local and FS Roads



Orleans Complex
CA-SRF-0741
August 10, 2017
NAD83 10N
East Zone
Transportation Map
Page 2

-  Fire Perimeter
-  Fire Location (inactive)
-  Fire Location
-  Drop Point
-  Helispot
-  Incident Command Post
-  Water Source
-  Campground
-  River Access
-  Trailhead
-  Highways
-  Local and FS Roads



NorCal 1
Aug 9, 2017
2247 Hours

