













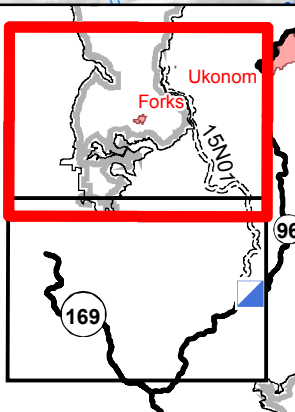
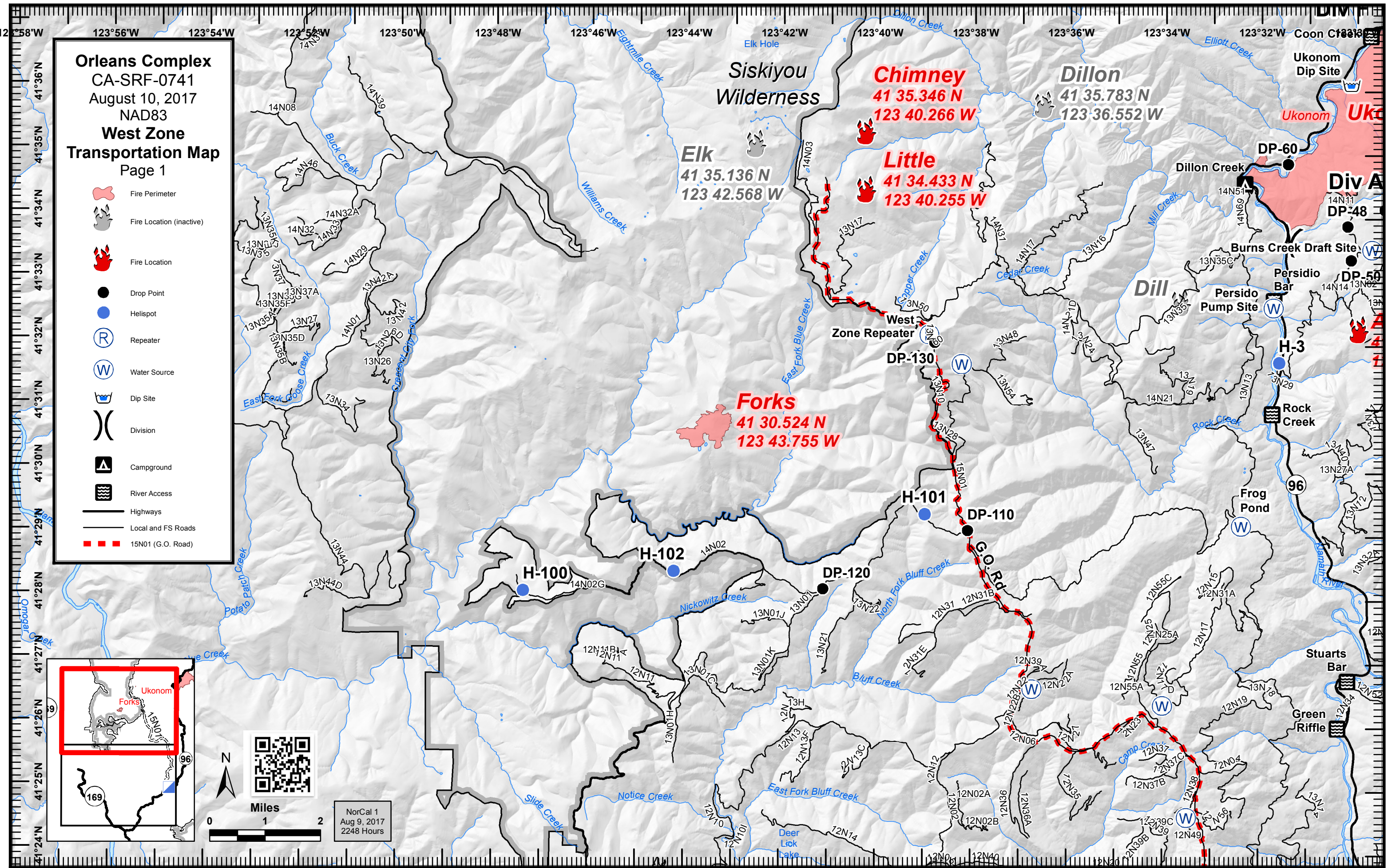


Orleans Complex
CA-SRF-0741
August 10, 2017
NAD83
West Zone
Transportation Map
Page 1








-  Fire Perimeter
-  Fire Location (inactive)
-  Fire Location
-  Drop Point
-  Helispot
-  Repeater
-  Water Source
-  Dip Site
-  Division
-  Campground
-  River Access
-  Highways
-  Local and FS Roads
-  15N01 (G.O. Road)

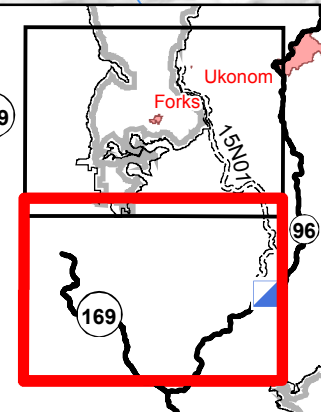
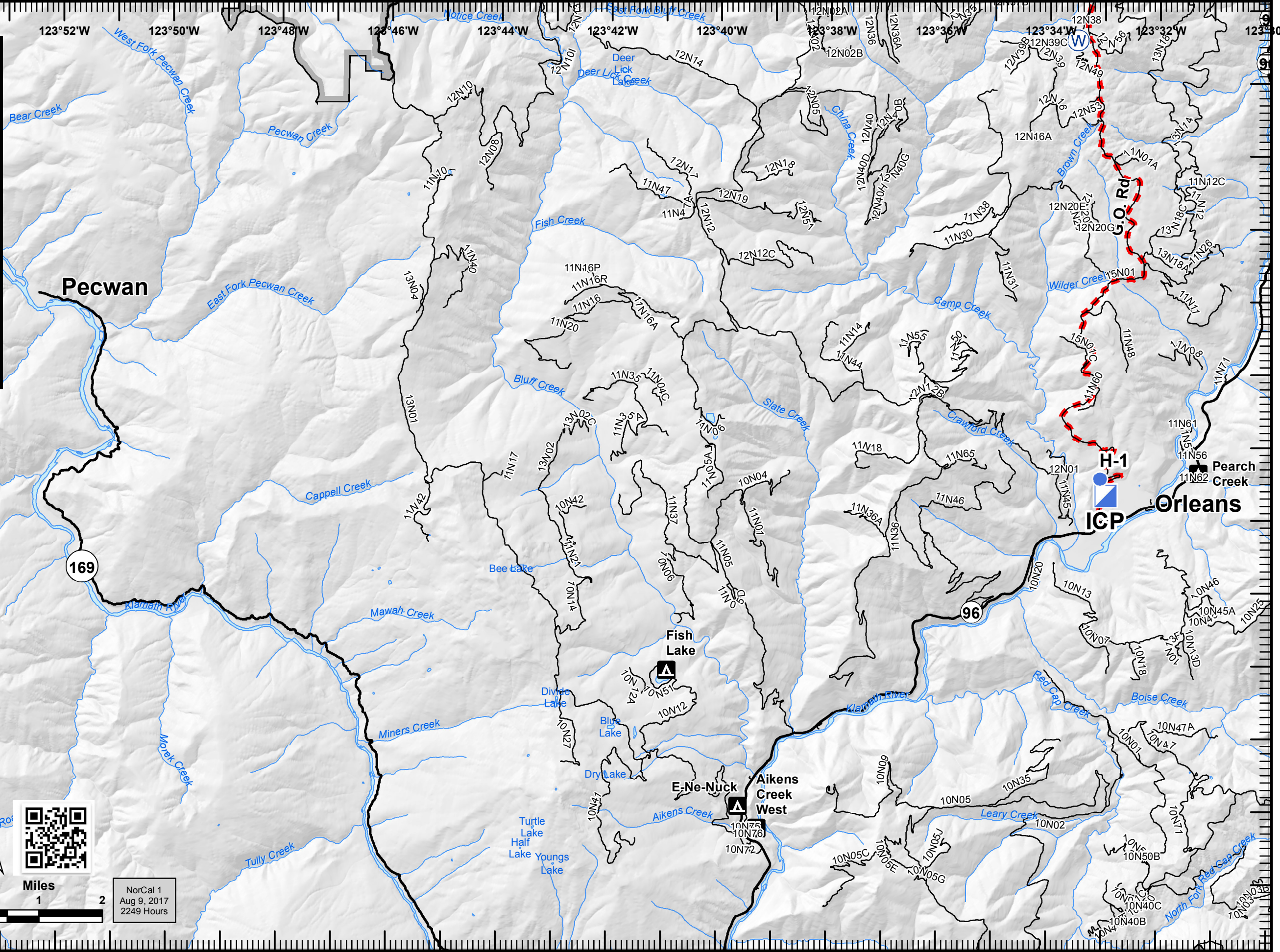


NorCal 1
Aug 9, 2017
2248 Hours



Orleans Complex
CA-SRF-0741
August 10, 2017
NAD83
West Zone
Transportation Map
Page 2

-  Helispot
-  Incident Command Post
-  Water Source
-  Campground
-  Highways
-  Local and FS Roads
-  15N01 (G.O. Road)



0 1 2 Miles



NorCal 1
Aug 9, 2017
2249 Hours

H-1
ICP
Orleans