



















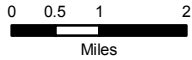
Orleans Complex

CA-SRF-0741

August 16, 2017

Air Operations Map

-  Division Break
-  Fire Location
-  Drop Point
-  Helispot
-  Repeater
-  Dip Site
-  Check Point
-  Lookout Tower
-  Uncontrolled Fire Edge
-  Completed Dozer Line
-  Completed Line
-  Hand Line
-  Road as Completed Line
-  Planned Secondary Line
-  Fire Polygon
-  Non-FS Lands
-  No Fly Zone
-  TFR



NAD83 Zone 10N

