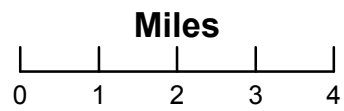
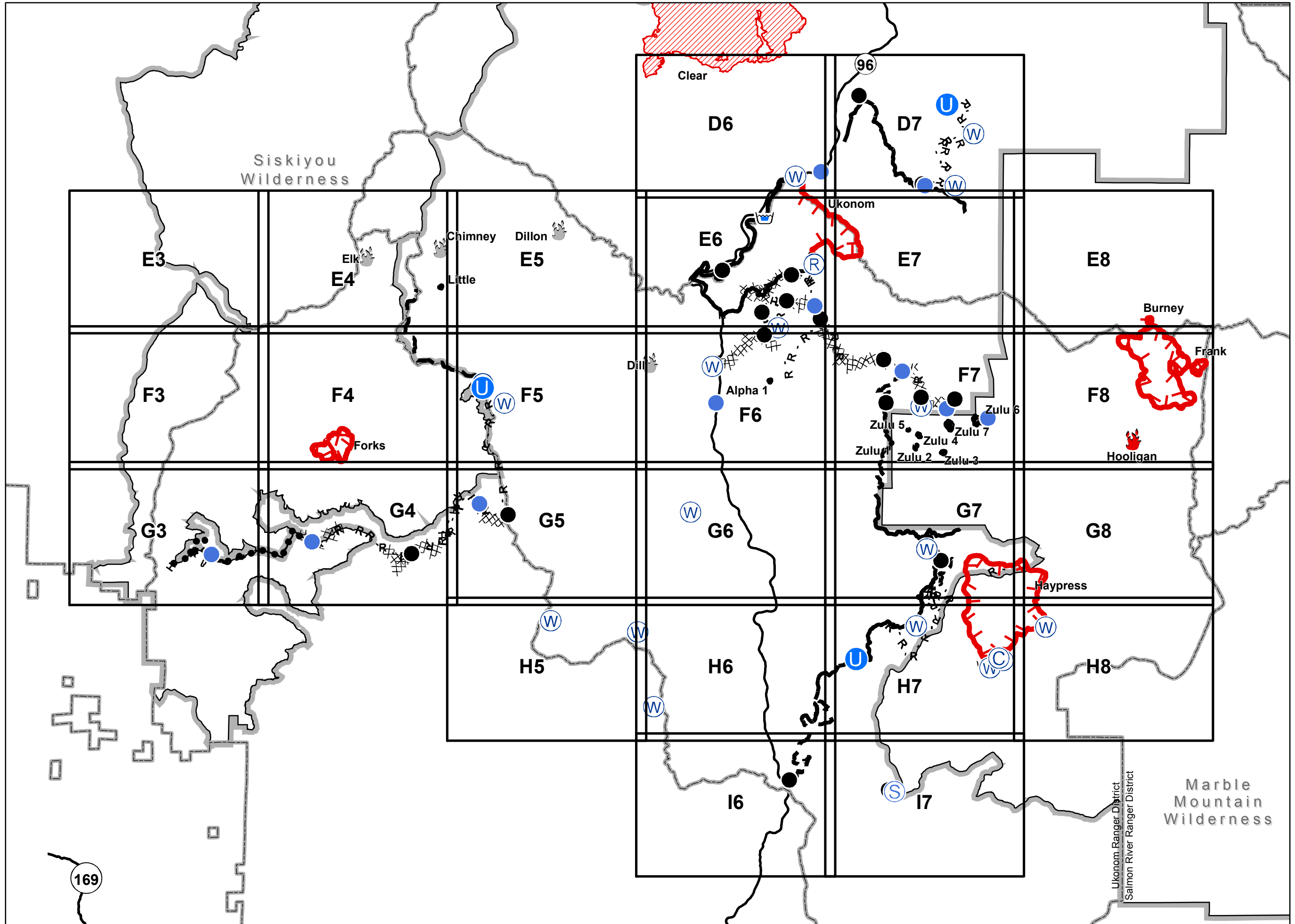
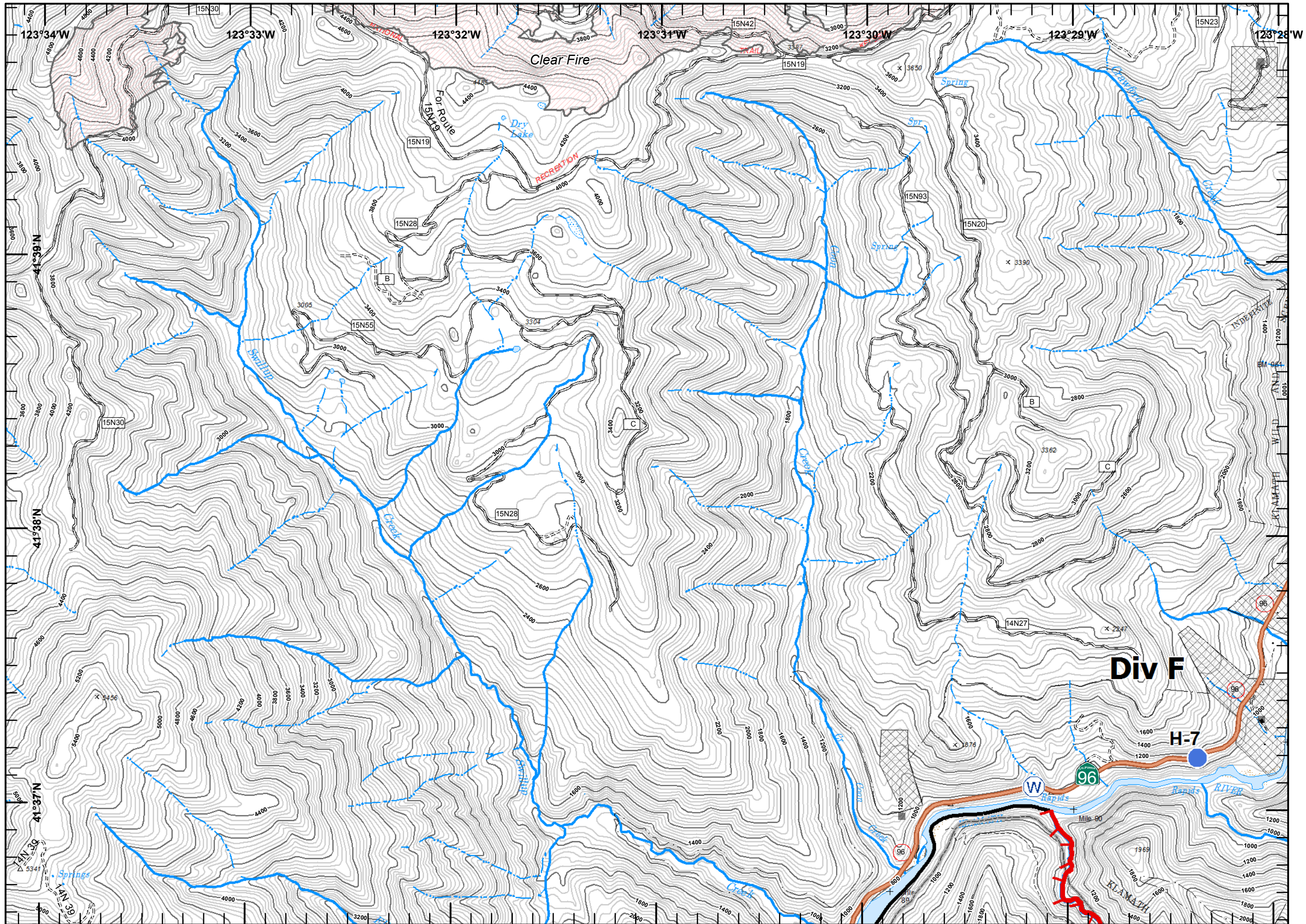


Orleans Complex
CA-SRF-0741
NAD83
IAP
August 20, 2017



SoCal 3
August 19, 2017
2158 Hours

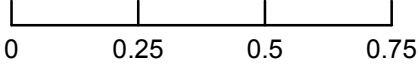


-  Clear Complex
-  Helispot
-  Water Source
-  Uncontrolled Fire Edge
-  Completed Line
-  Ranger District
-  Non-FS Ownership

			D6	D7		
E3	E4	E5	E6	E7	E8	
F3	F4	F5	F6	F7	F8	
G3	G4	G5	G6	G7	G8	
	H5	H6	H7	H8		
	I6	I7				



Miles




SoCal Team 3
 August 19, 2017
 2157 Hours

-  Drop Point
-  Helispot
-  Unimproved Landing Site
-  Water Source
-  Completed Line
-  Road as Completed Line
-  Ranger District
-  Non-FS Ownership
-  Wilderness
-  Division

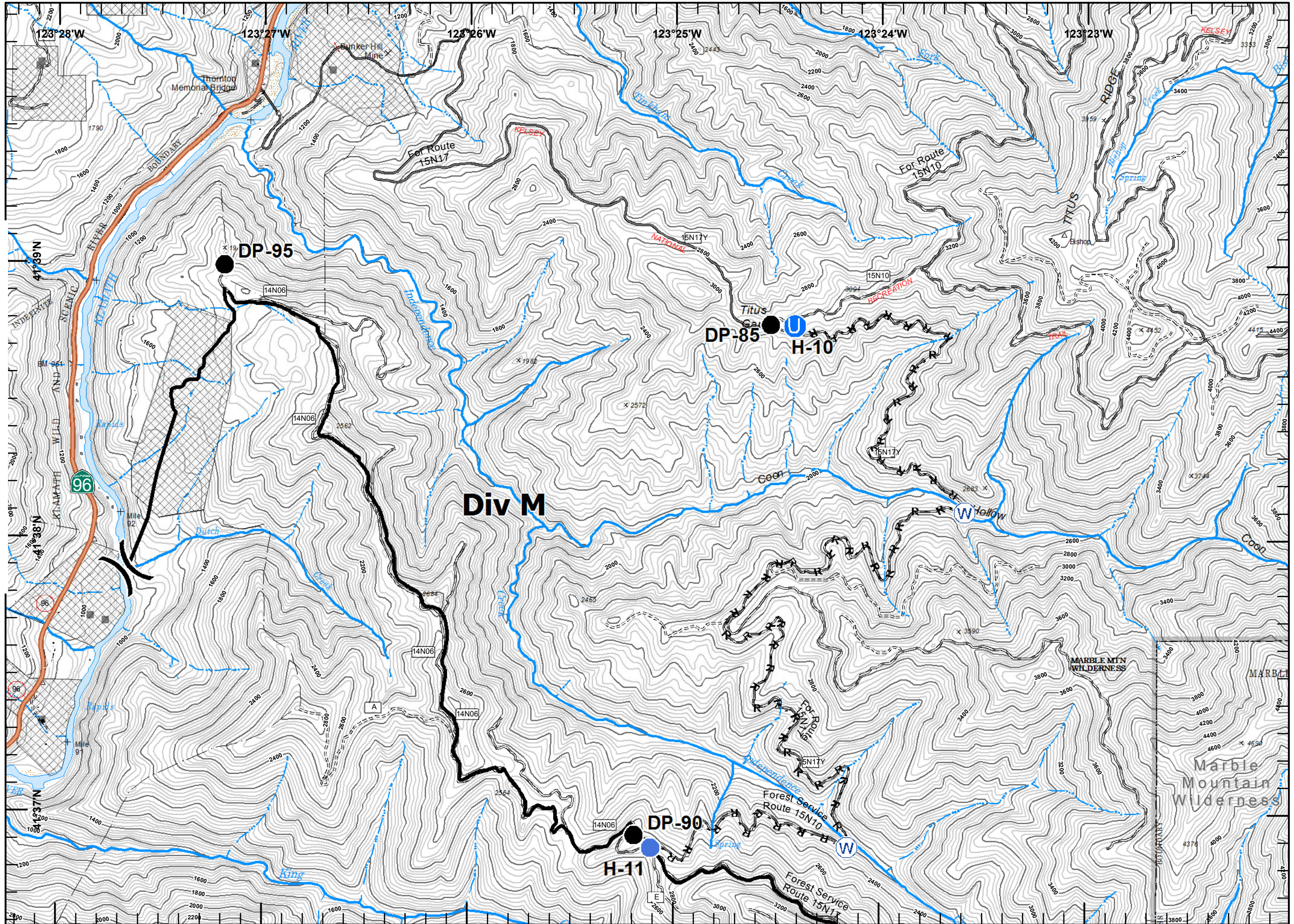
		D6	D7		
E3	E4	E5	E6	E7	E8
F3	F4	F5	F6	F7	F8
G3	G4	G5	G6	G7	G8
	H5	H6	H7	H8	
	I6	I7			



Miles



SoCal Team 3
 August 19, 2017
 2157 Hours

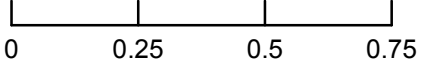


 Ranger District
 Wilderness

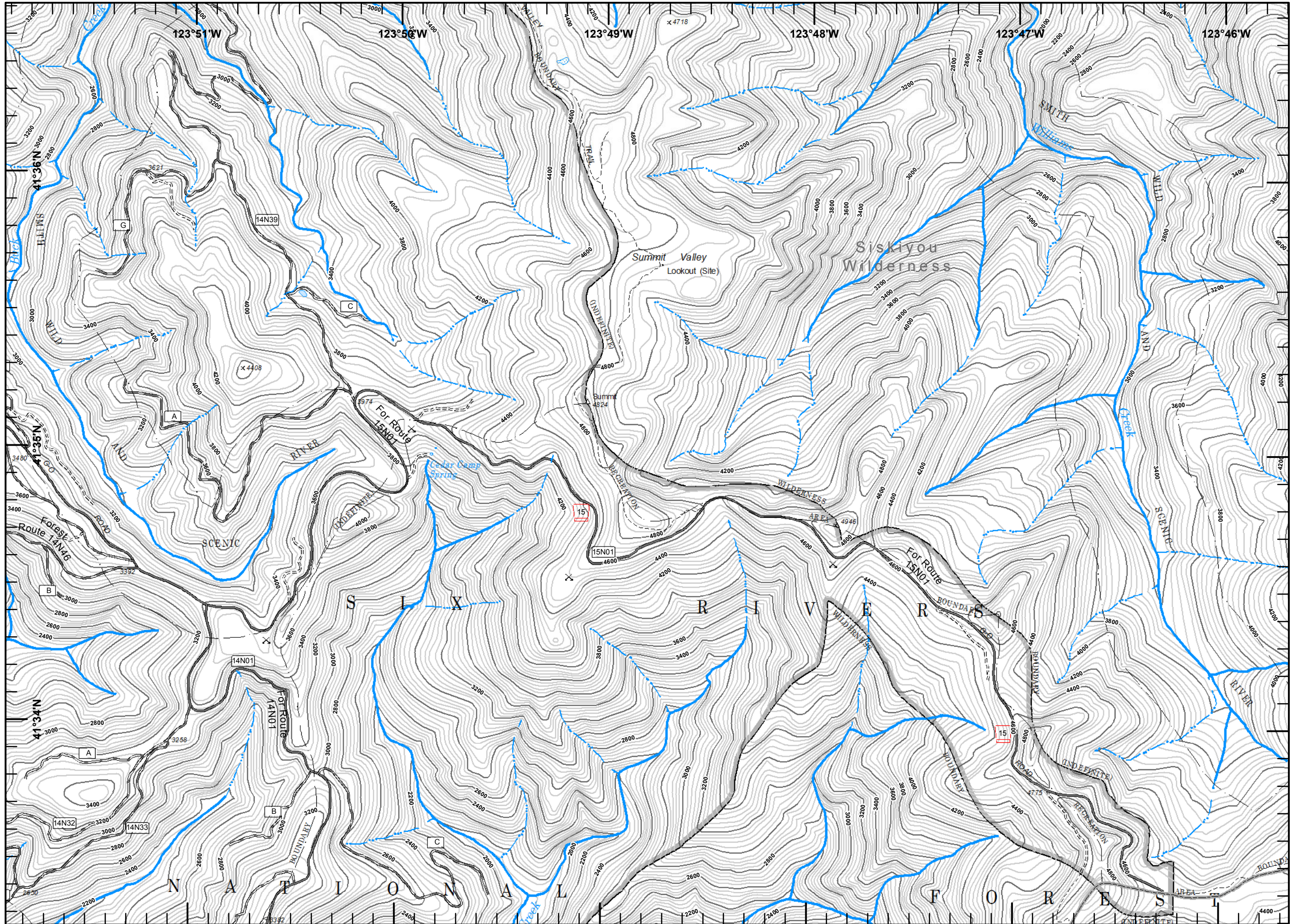
		D6	D7		
E3	E4	E5	E6	E7	E8
F3	F4	F5	F6	F7	F8
G3	G4	G5	G6	G7	G8
	H5	H6	H7	H8	
	I6	I7			



Miles



SoCal Team 3
 August 19, 2017
 2157 Hours

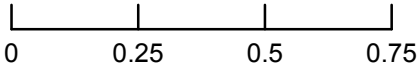


-  Inactive Fire
-  Completed Line
-  Planned Fire Line
-  Ranger District
-  Wilderness

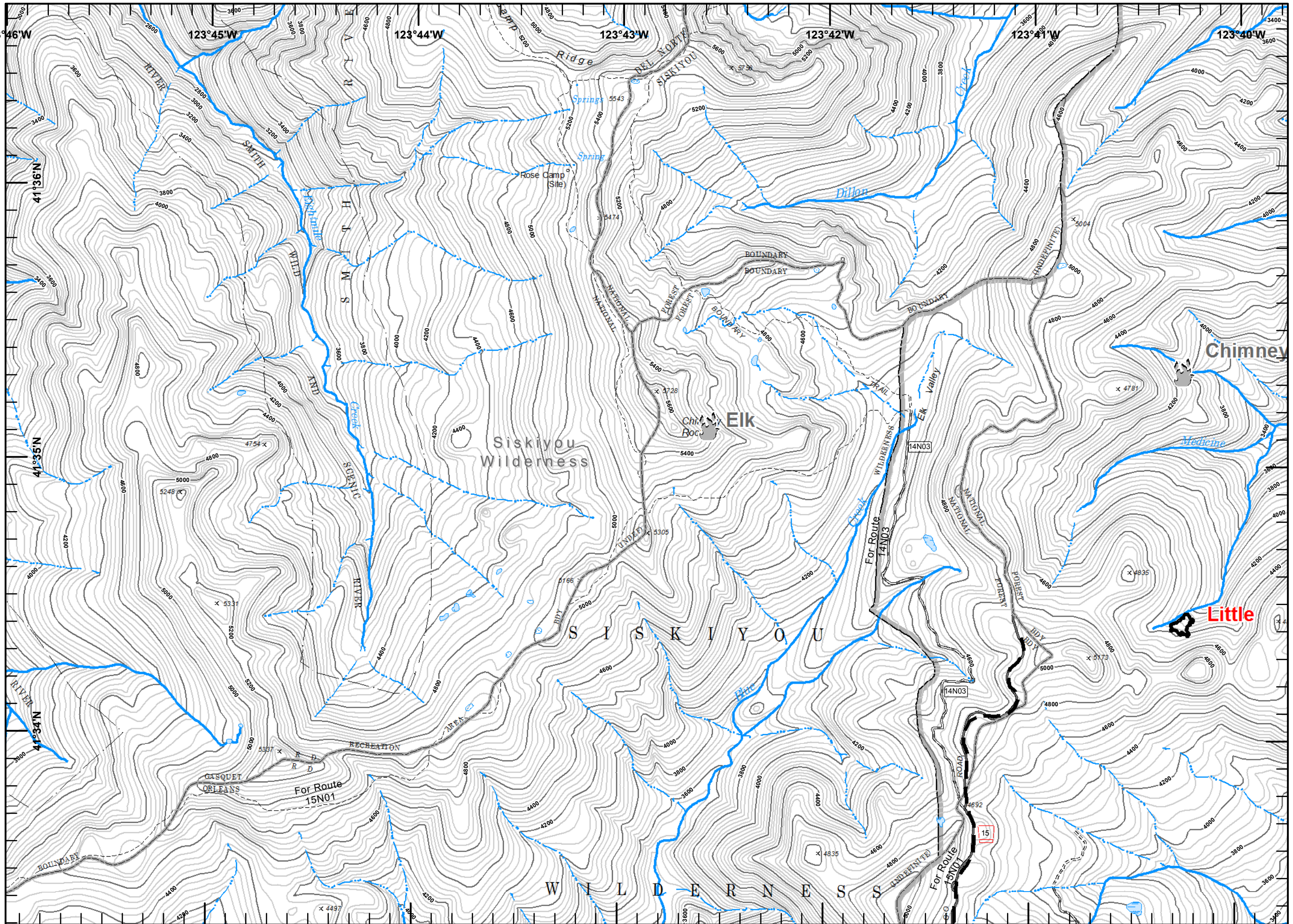
		D6	D7		
E3	E4	E5	E6	E7	E8
F3	F4	F5	F6	F7	F8
G3	G4	G5	G6	G7	G8
	H5	H6	H7	H8	
	I6	I7			






Miles



SoCal Team 3
 August 19, 2017
 2158 Hours

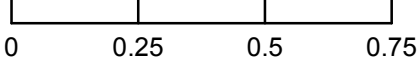


-  Inactive Fire
-  Ranger District
-  Non-FS Ownership

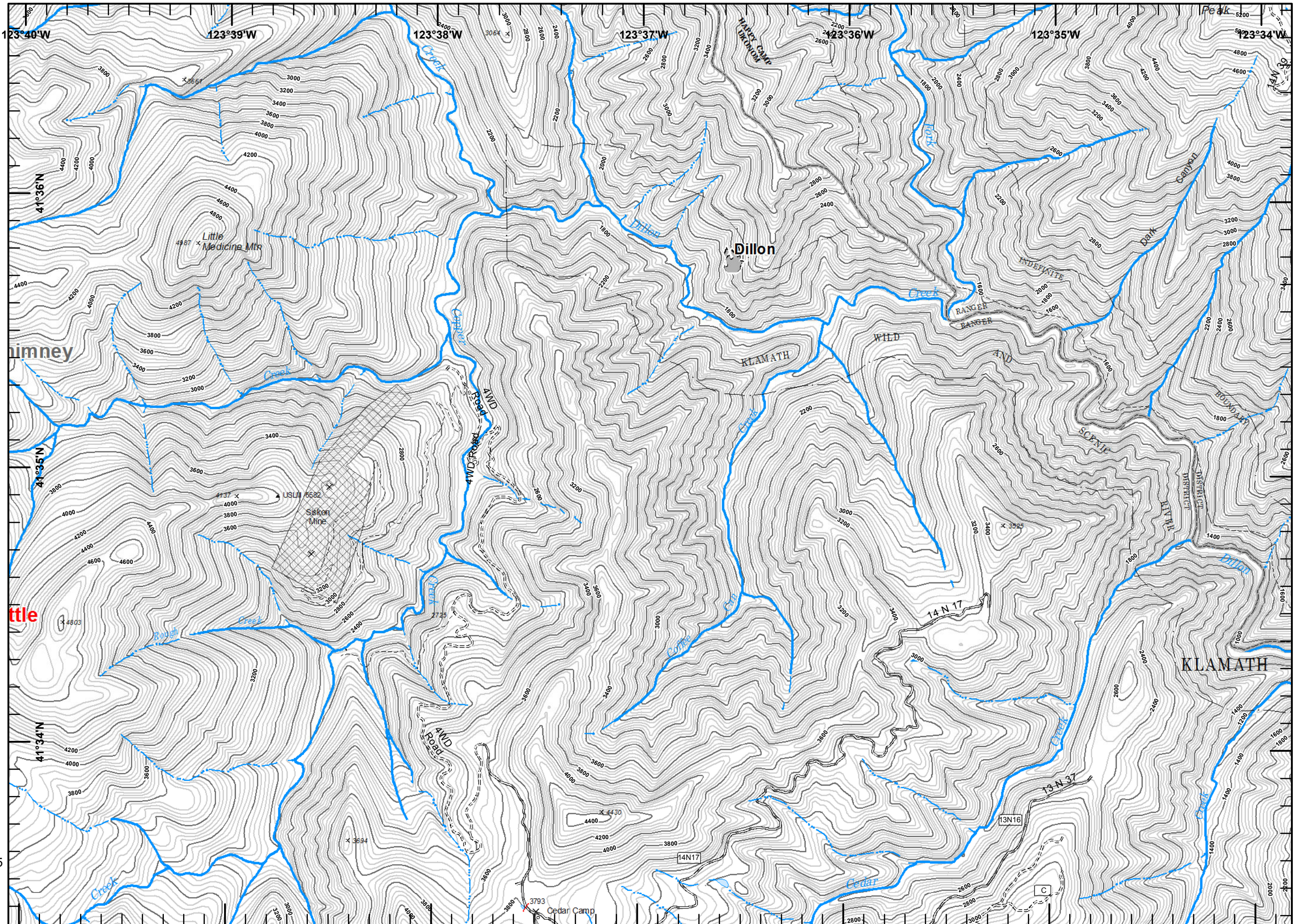
		D6	D7		
E3	E4	E5	E6	E7	E8
F3	F4	F5	F6	F7	F8
G3	G4	G5	G6	G7	G8
	H5	H6	H7	H8	
	I6	I7			

















Miles



SoCal Team 3
August 19, 2017
2158 Hours




-  Dip Site
-  Drop Point
-  Helispot
-  Repeater
-  Water Source
-  Ukonom Lookout Tower
-  Uncontrolled Fire Edge
-  Completed Dozer Line
-  Completed Line
-  Hand Line
-  Road as Completed Line
-  Ranger District
-  Non-FS Ownership
-  Division

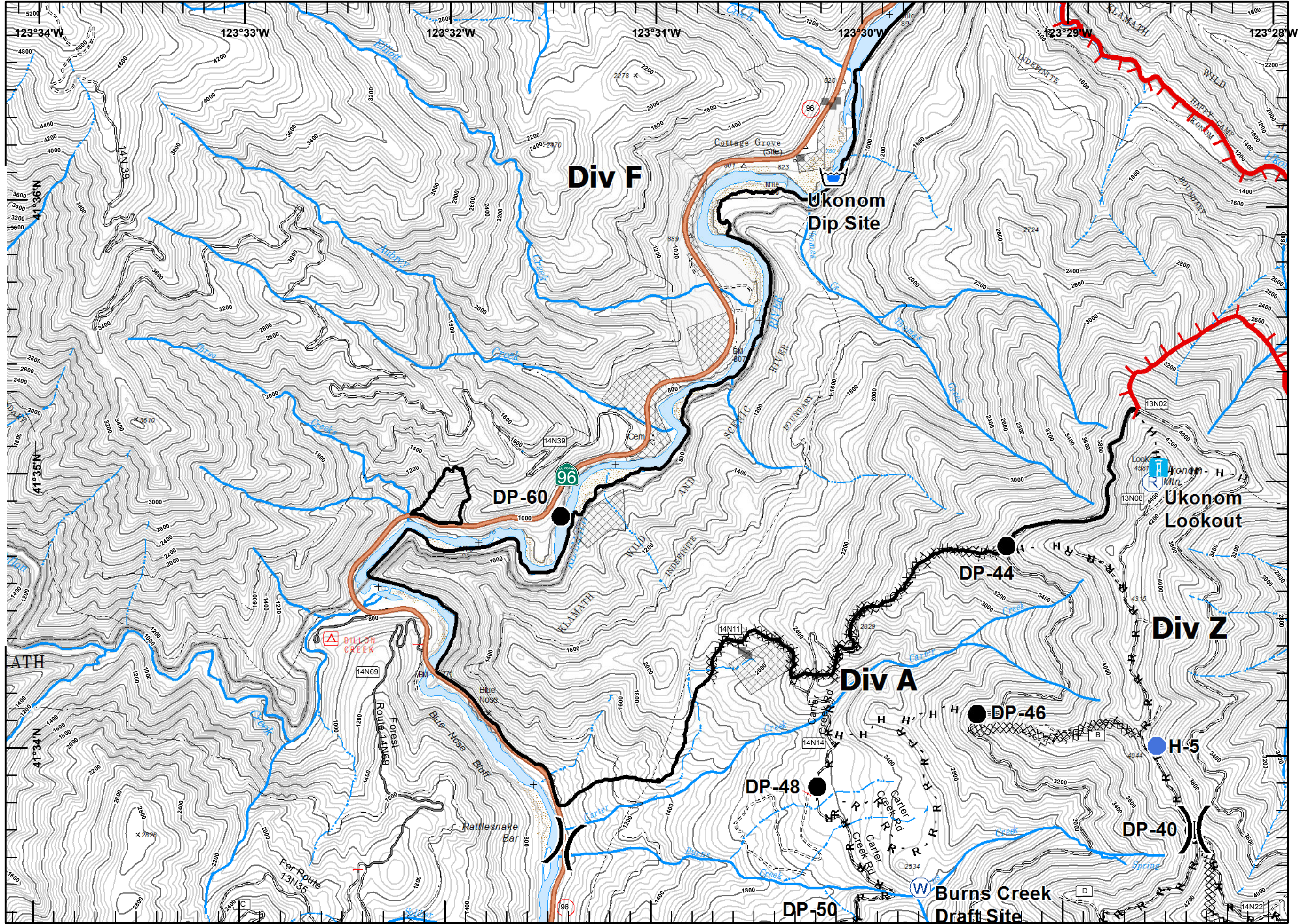
		D6	D7		
E3	E4	E5	E6	E7	E8
F3	F4	F5	F6	F7	F8
G3	G4	G5	G6	G7	G8
		H5	H6	H7	H8
		I6	I7		










Miles



SoCal Team 3
 August 19, 2017
 2158 Hours

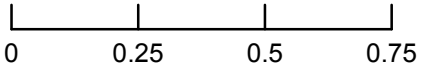


-  Uncontrolled Fire Edge
-  Completed Line
-  Hand Line
-  Road as Completed Line
-  Ranger District
-  Wilderness
-  Division

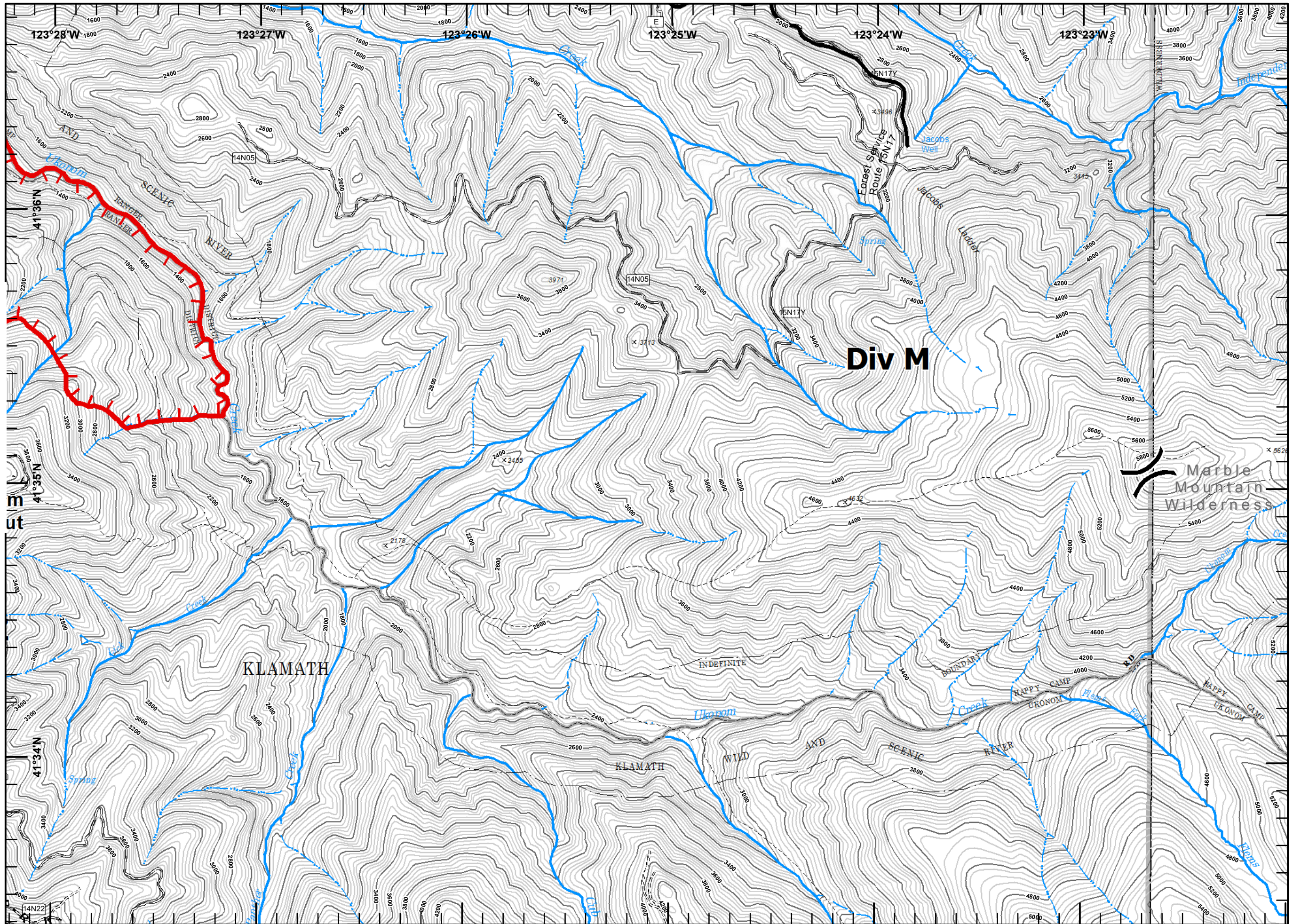
			D6	D7		
E3	E4	E5	E6	E7	E8	
F3	F4	F5	F6	F7	F8	
G3	G4	G5	G6	G7	G8	
		H5	H6	H7	H8	
		I6	I7			

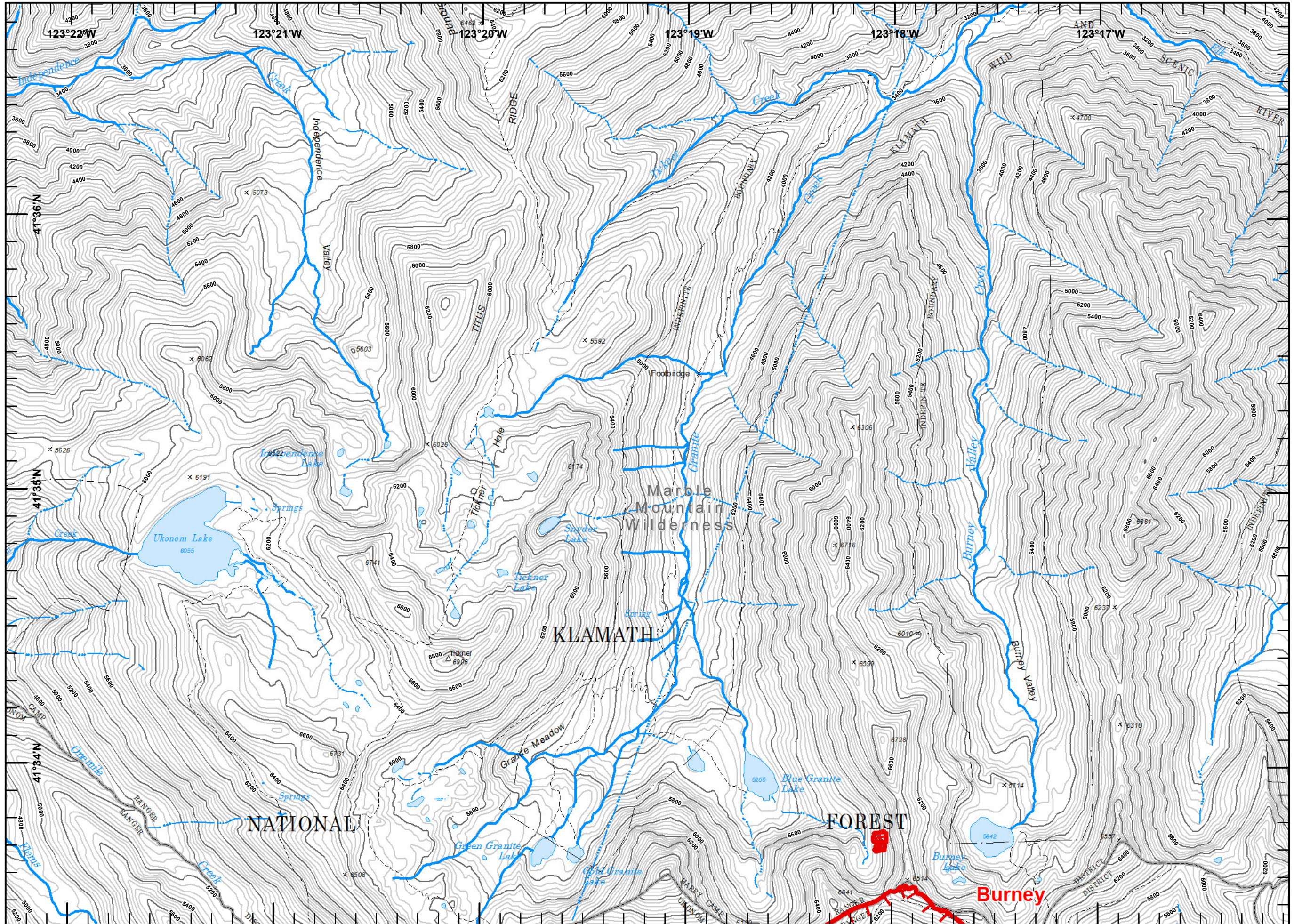





Miles



SoCal Team 3
 August 19, 2017
 2158 Hours



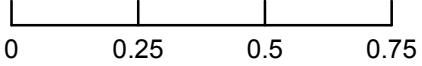


-  Uncontrolled Fire Edge
-  Ranger District
-  Wilderness

		D6	D7		
E3	E4	E5	E6	E7	E8
F3	F4	F5	F6	F7	F8
G3	G4	G5	G6	G7	G8
	H5	H6	H7	H8	
	I6	I7			



Miles



SoCal Team 3
 August 19, 2017
 2159 Hours

 Ranger District
 Wilderness

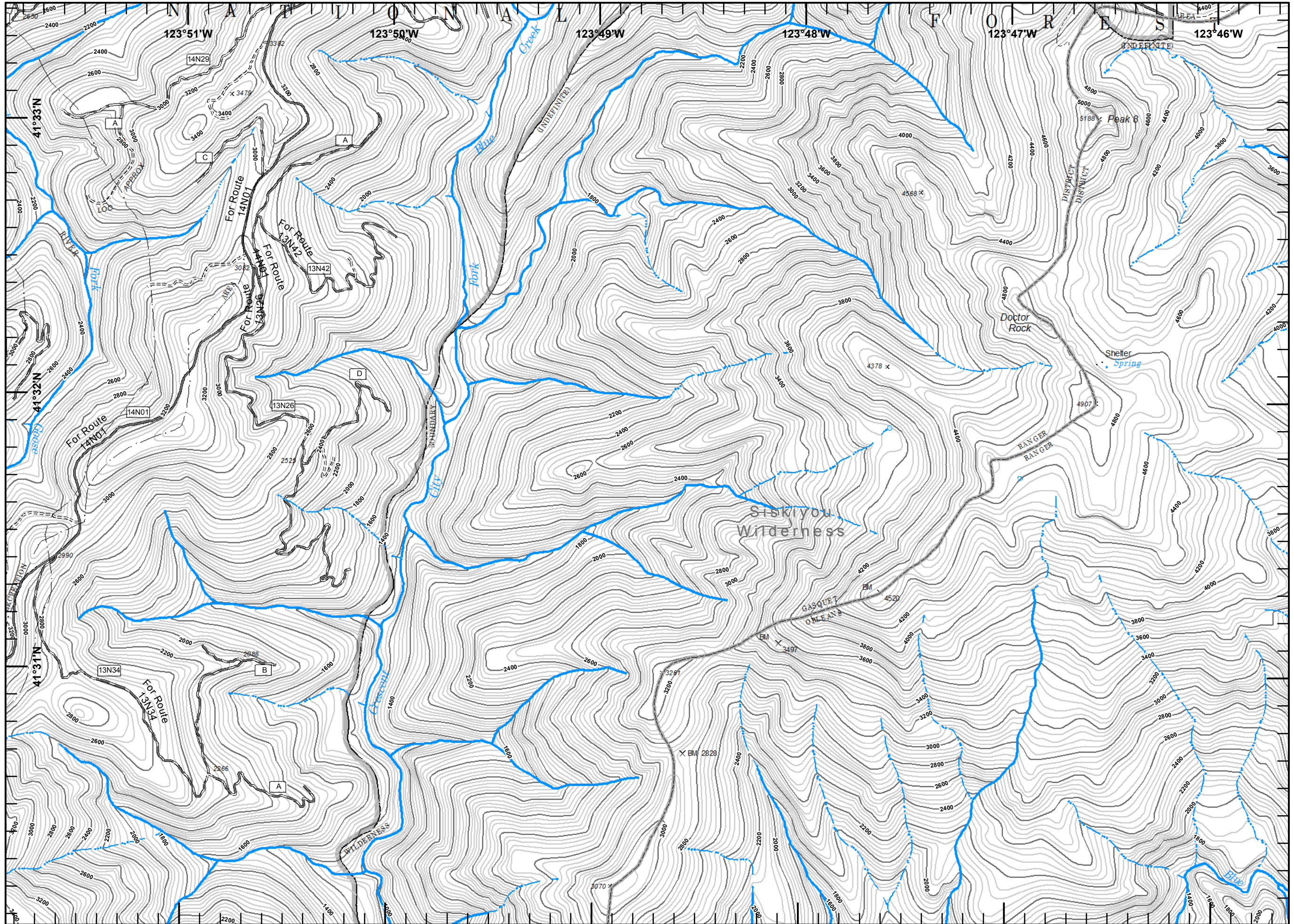
			D6	D7			
E3	E4	E5	E6	E7	E8		
F3	F4	F5	F6	F7	F8		
G3	G4	G5	G6	G7	G8		
		H5	H6	H7	H8		
		I6	I7				







0 0.25 0.5 0.75



SoCal Team 3
 August 19, 2017
 2159 Hours

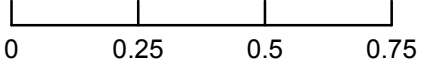


-  Uncontrolled Fire Edge
-  Planned Fire Line
-  Ranger District
-  Wilderness

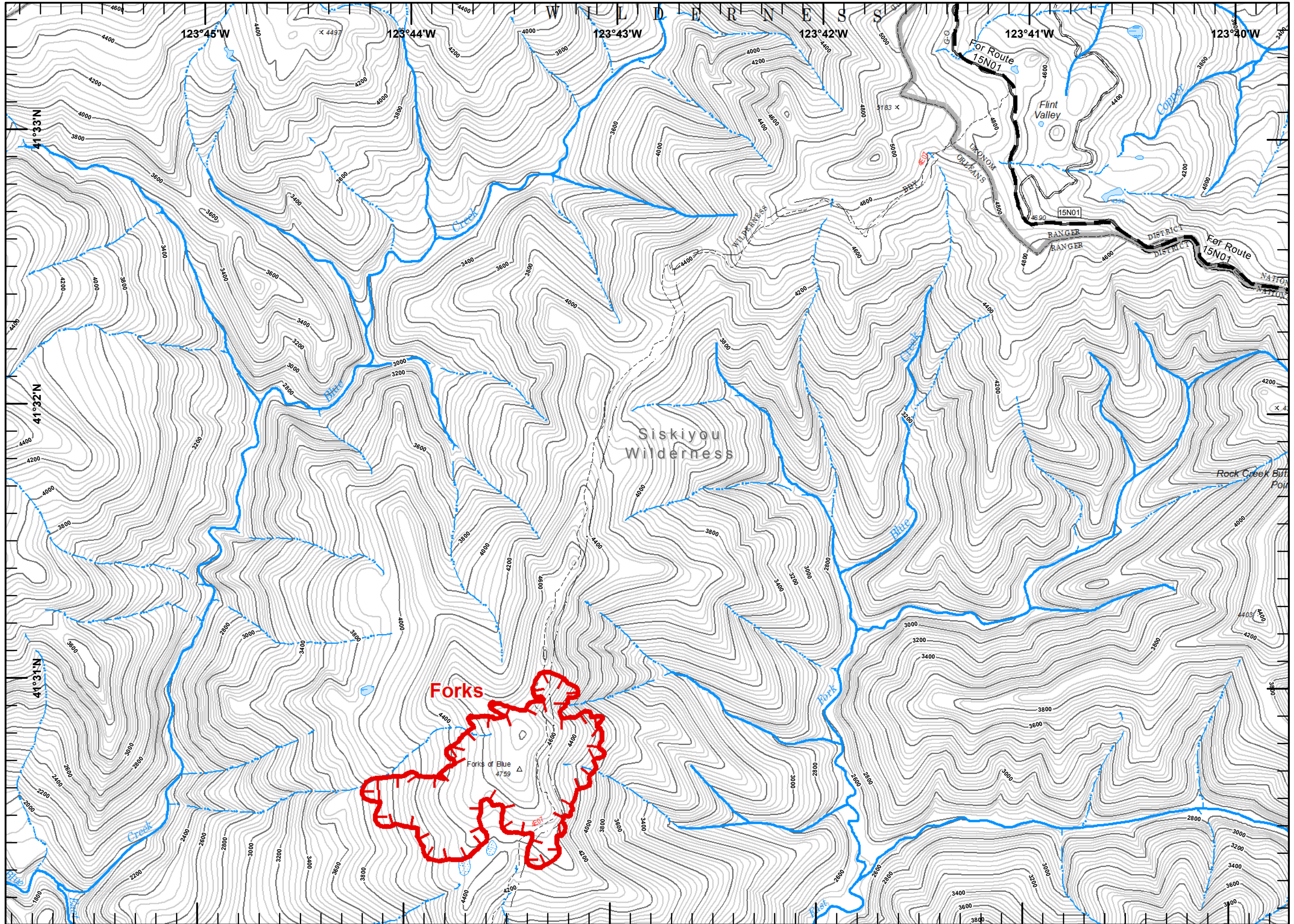
			D6	D7		
E3	E4	E5	E6	E7	E8	
F3	F4	F5	F6	F7	F8	
G3	G4	G5	G6	G7	G8	
		H5	H6	H7	H8	
		I6	I7			



Miles



SoCal Team 3
 August 19, 2017
 2159 Hours



-  Drop Point
-  Unimproved Landing Site
-  Repeater
-  Water Source
- R - R - Road as Completed Line
-  Planned Fire Line
-  Ranger District
-  Wilderness

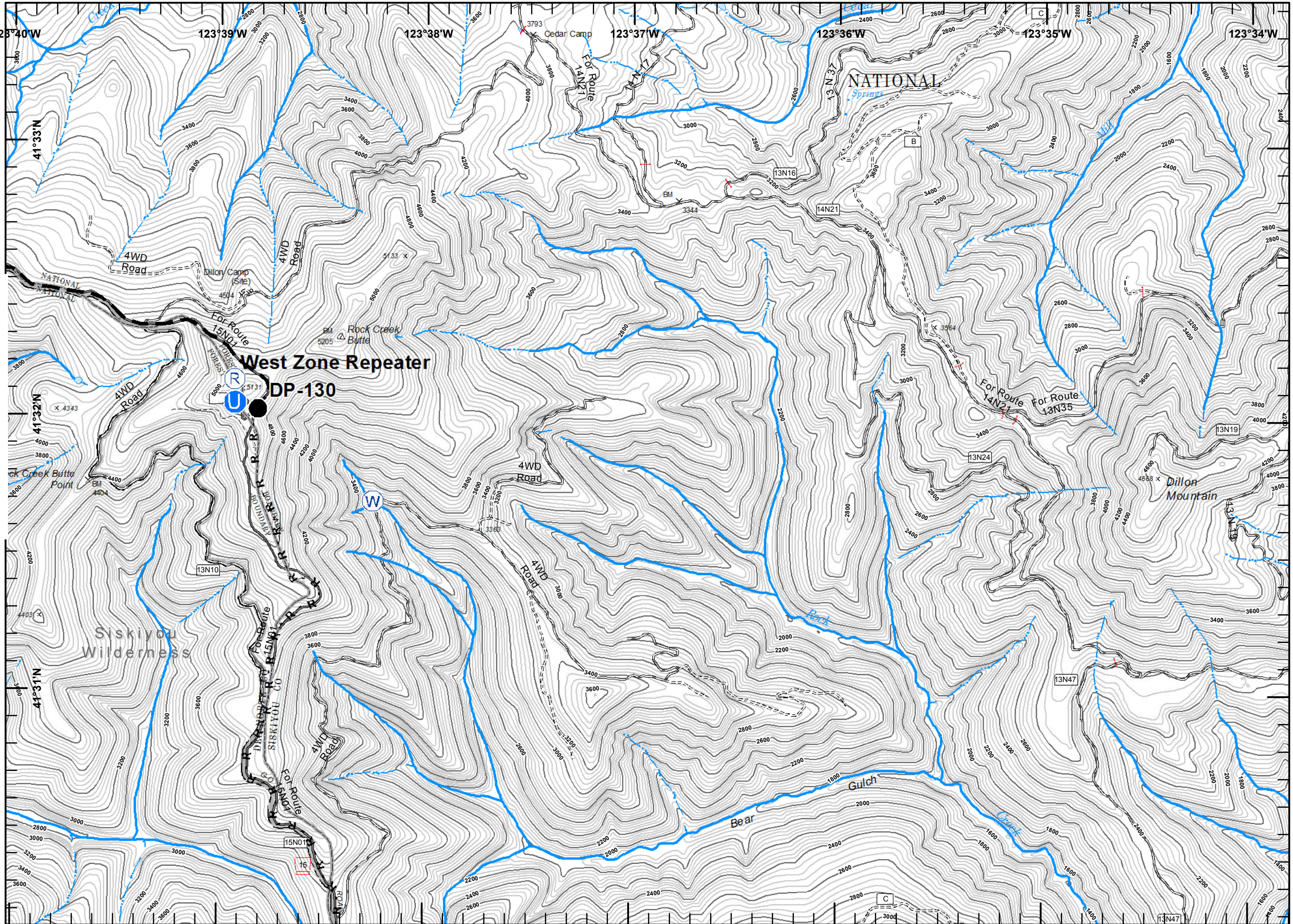
		D6	D7			
E3	E4	E5	E6	E7	E8	
F3	F4	F5	F6	F7	F8	
G3	G4	G5	G6	G7	G8	
	H5	H6	H7	H8		
	I6	I7				

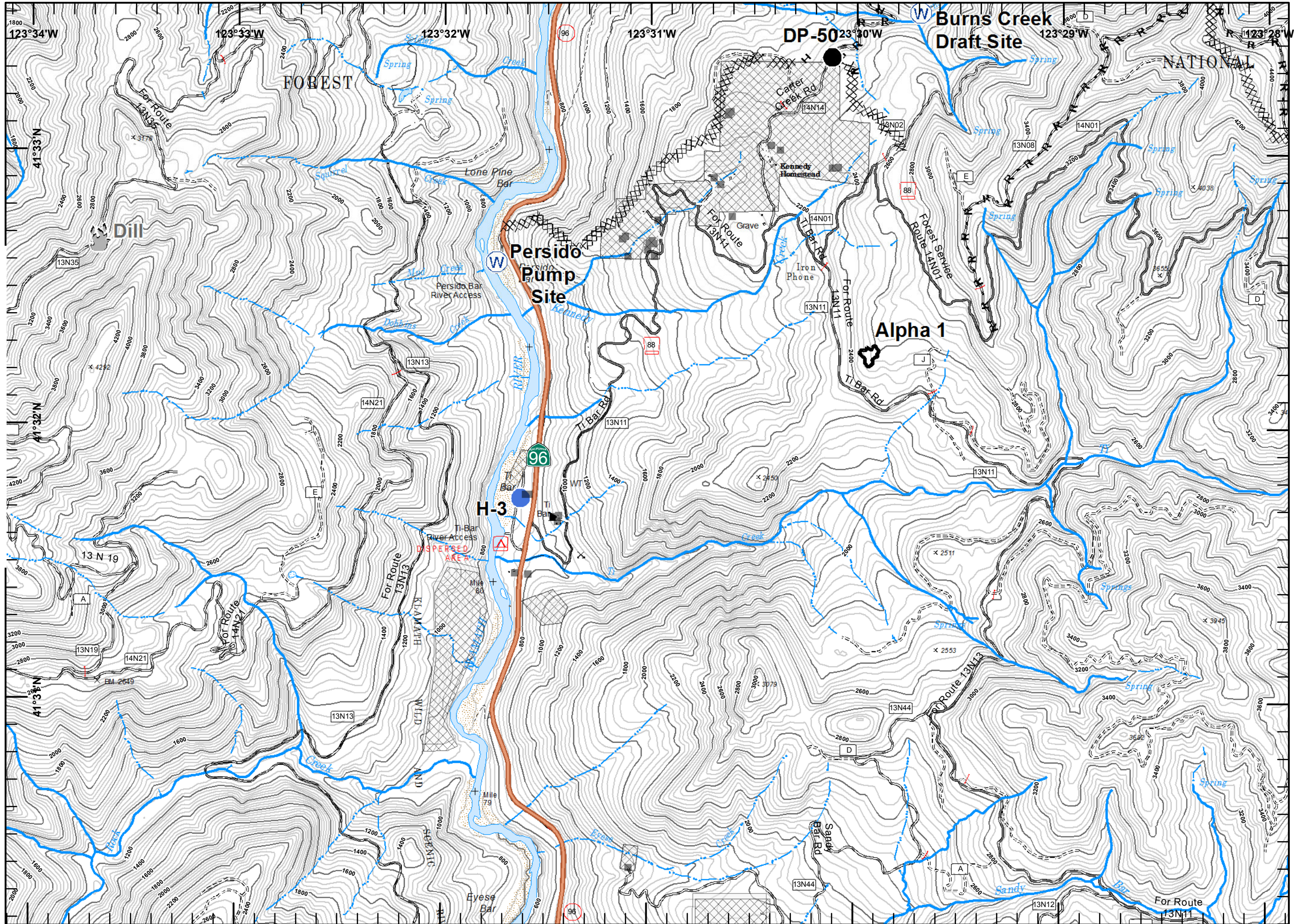


0 0.25 0.5 0.75



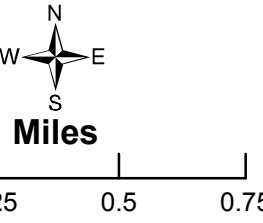
SoCal Team 3
 August 19, 2017
 2159 Hours


















- Drop Point
- Helispot
- Inactive Fire
- Water Source
- Completed Dozer Line
- Completed Line
- Hand Line
- Road as Completed Line
- Ranger District
- Non-FS Ownership

	D6	D7			
E3	E4	E5	E6	E7	E8
F3	F4	F5	F6	F7	F8
G3	G4	G5	G6	G7	G8
	H5	H6	H7	H8	
	I6	I7			



-  Dip Site
-  Drop Point
-  Helispot
-  Water Source
-  Closed Road
-  Completed Dozer Line
-  Completed Line
-  Hand Line
-  Road as Completed Line
-  Planned Fire Line
-  Planned Secondary Line
-  Ranger District
-  Wilderness

		D6	D7		
E3	E4	E5	E6	E7	E8
F3	F4	F5	F6	F7	F8
G3	G4	G5	G6	G7	G8
	H5	H6	H7	H8	
	I6	I7			

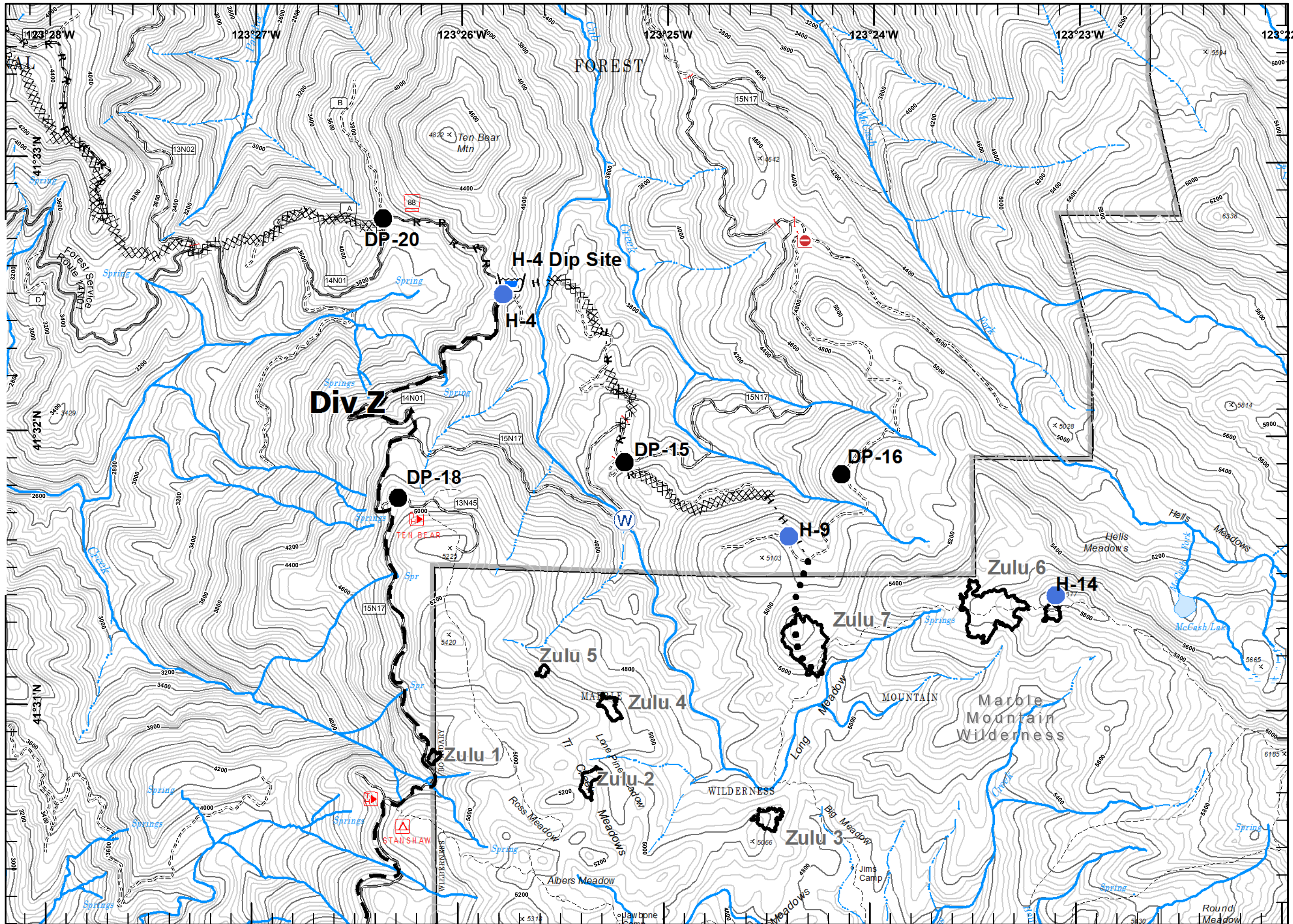


Miles

0 0.25 0.5 0.75



SoCal Team 3
 August 19, 2017
 2200 Hours




-  Fire Location
-  Uncontrolled Fire Edge
-  Ranger District
-  Wilderness

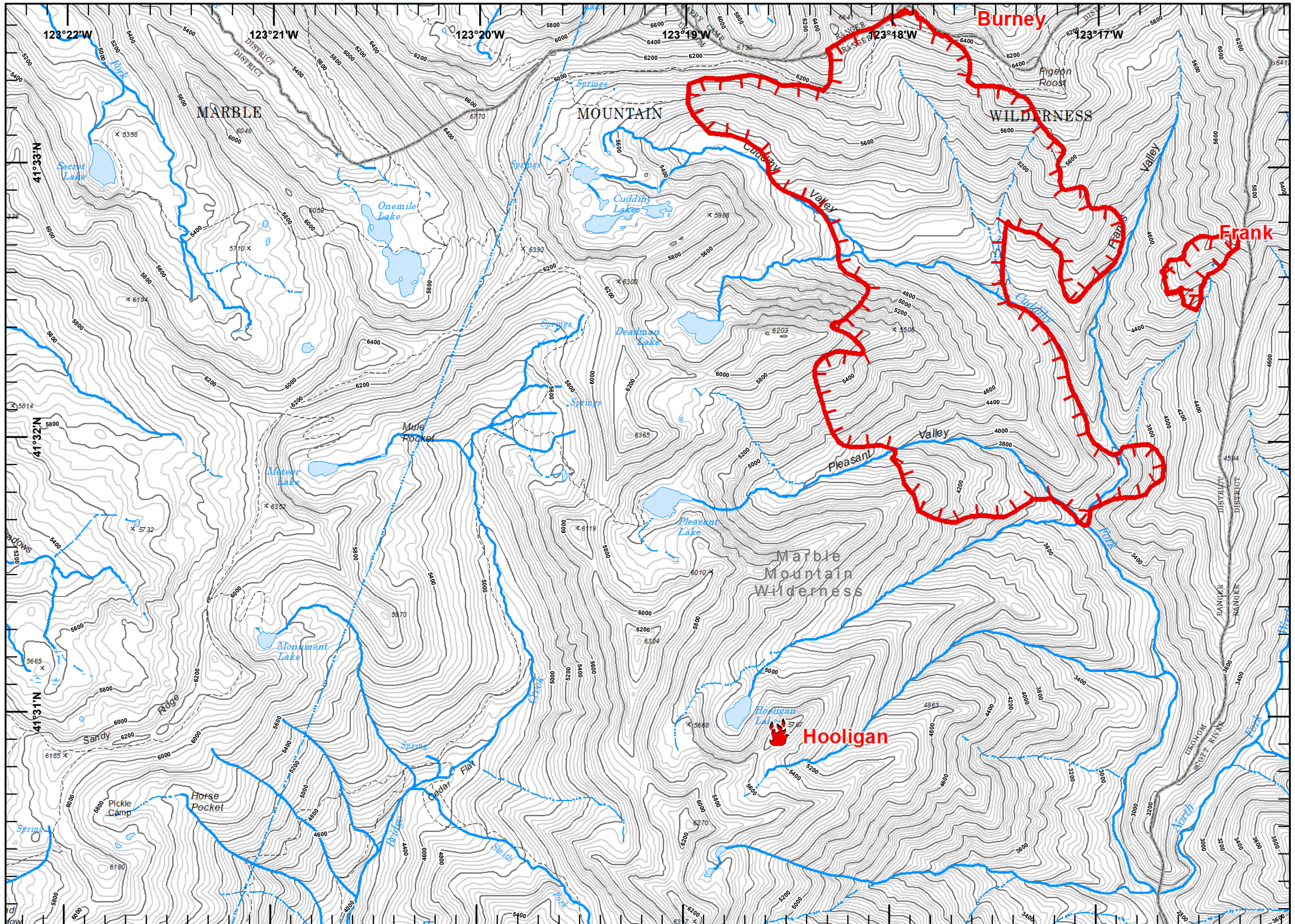
		D6	D7		
E3	E4	E5	E6	E7	E8
F3	F4	F5	F6	F7	F8
G3	G4	G5	G6	G7	G8
		H5	H6	H7	H8
		I6	I7		










Miles

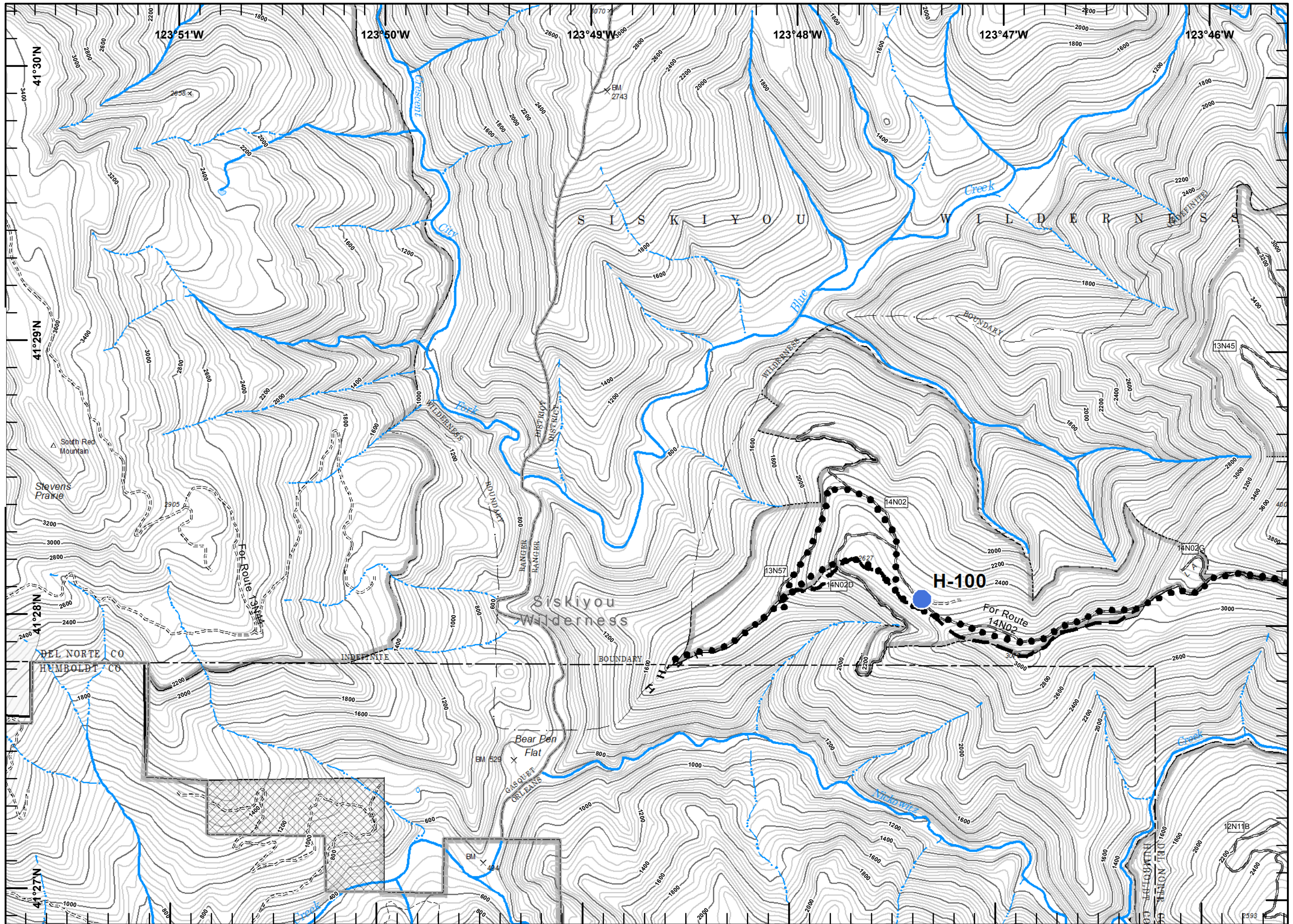
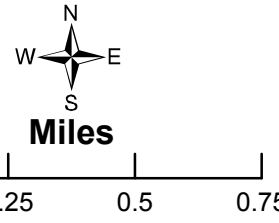



SoCal Team 3
 August 19, 2017
 2200 Hours



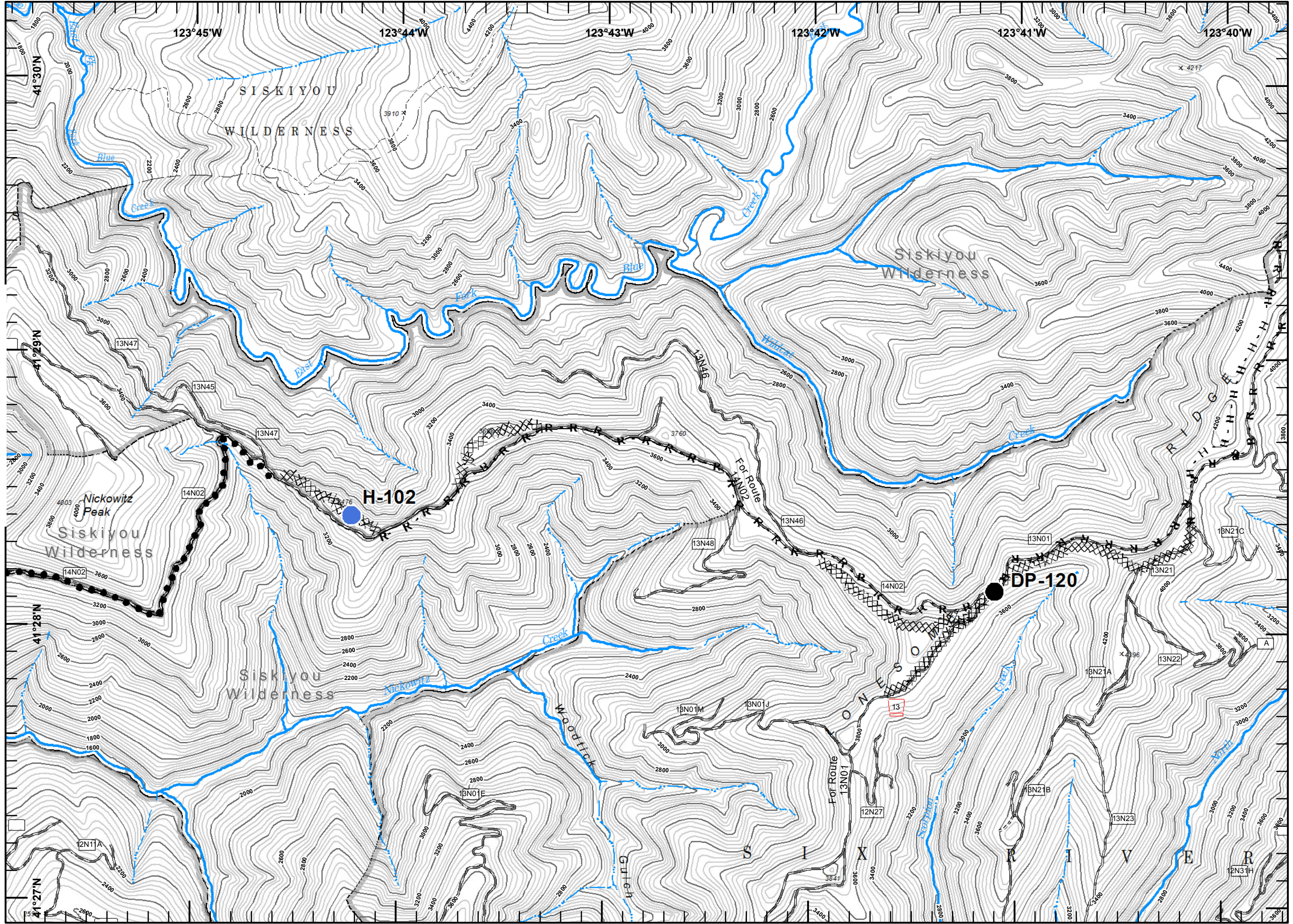
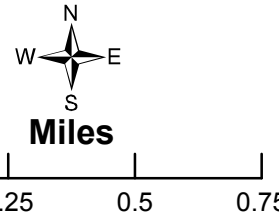
-  Helispot
-  Hand Line
-  Planned Fire Line
-  Planned Secondary Line
-  Ranger District
-  Non-FS Ownership
-  Wilderness








			D6	D7		
E3	E4	E5	E6	E7	E8	
F3	F4	F5	F6	F7	F8	
G3	G4	G5	G6	G7	G8	
	H5	H6	H7	H8		
	I6	I7				



-  Drop Point
-  Helispot
-  Completed Dozer Line
-  Hand Line
-  Road as Completed Line
-  Planned Secondary Line
-  Ranger District
-  Wilderness

		D6	D7		
E3	E4	E5	E6	E7	E8
F3	F4	F5	F6	F7	F8
G3	G4	G5	G6	G7	G8
	H5	H6	H7	H8	
	I6	I7			

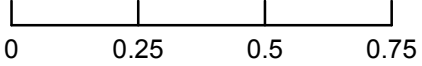


-  Drop Point
-  Helispot
-  Completed Dozer Line
-  Hand Line
-  Road as Completed Line
-  Ranger District
-  Wilderness

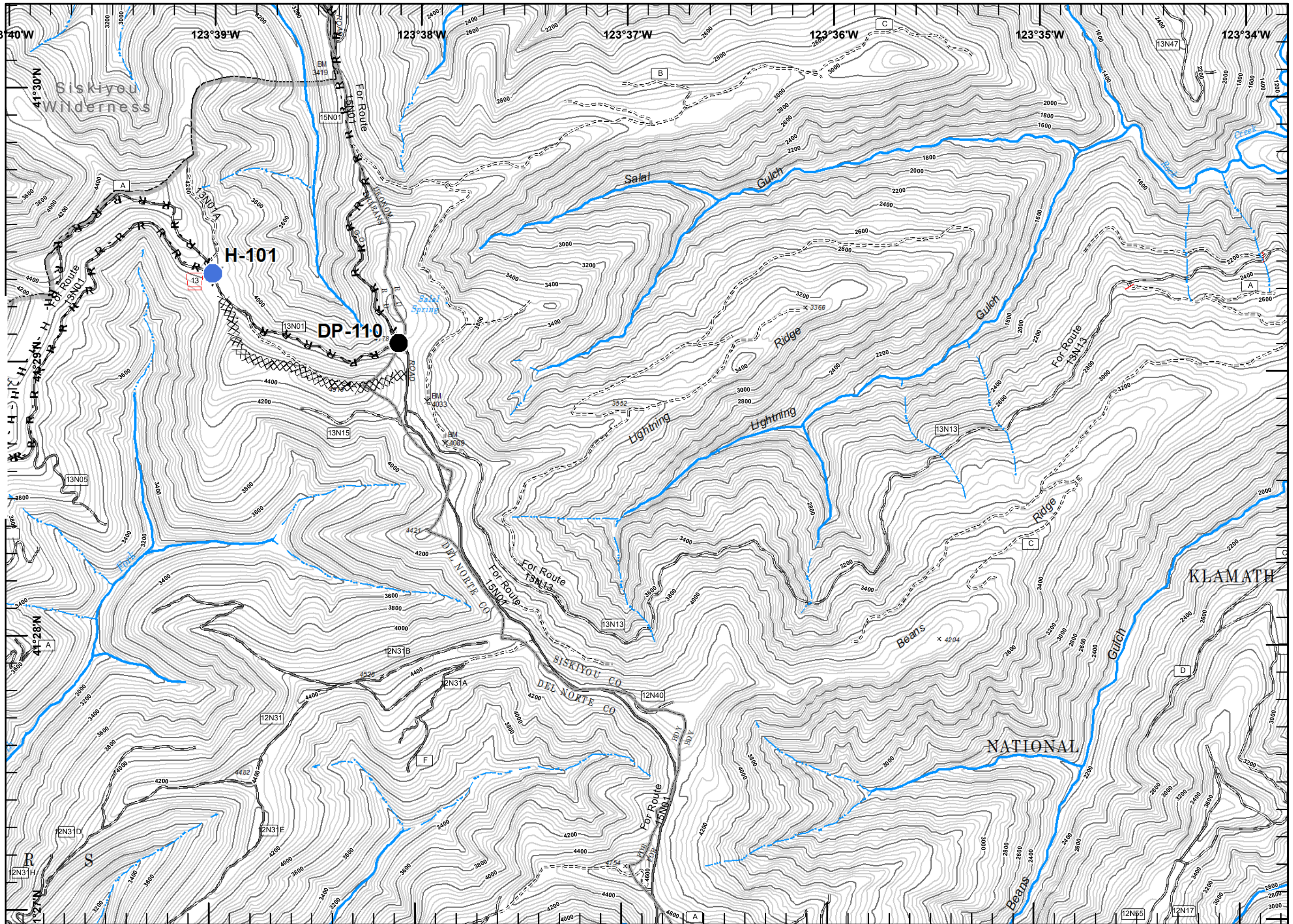
		D6	D7		
E3	E4	E5	E6	E7	E8
F3	F4	F5	F6	F7	F8
G3	G4	G5	G6	G7	G8
	H5	H6	H7	H8	
	I6	I7			






Miles



SoCal Team 3
 August 19, 2017
 2201 Hours




-  Water Source
-  Ranger District
-  Non-FS Ownership

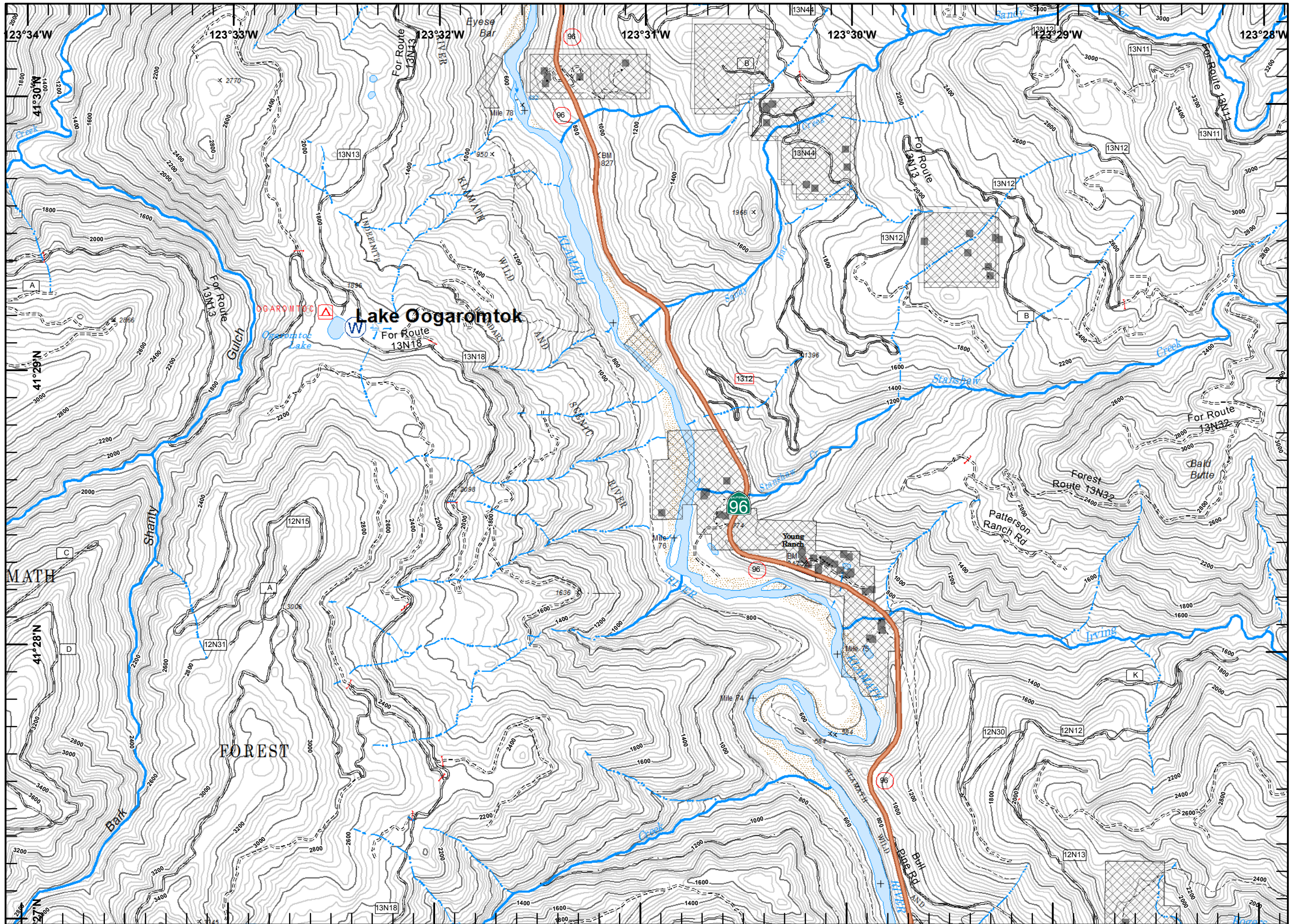
			D6	D7		
E3	E4	E5	E6	E7	E8	
F3	F4	F5	F6	F7	F8	
G3	G4	G5	G6	G7	G8	
	H5	H6	H7	H8		
	I6	I7				

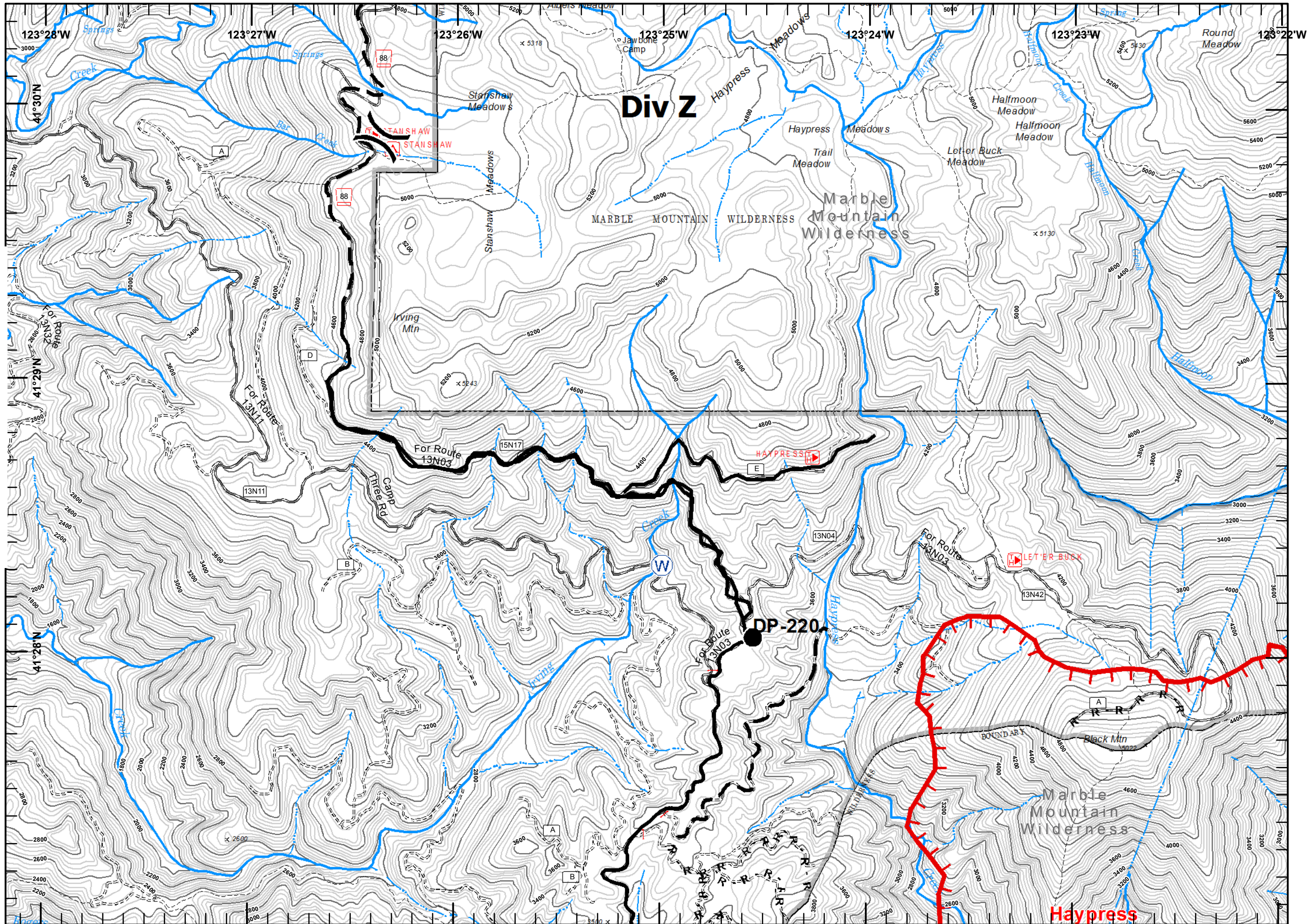











Miles



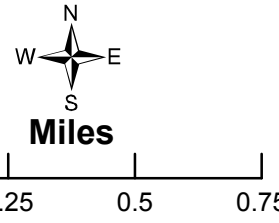
SoCal Team 3
 August 19, 2017
 2201 Hours

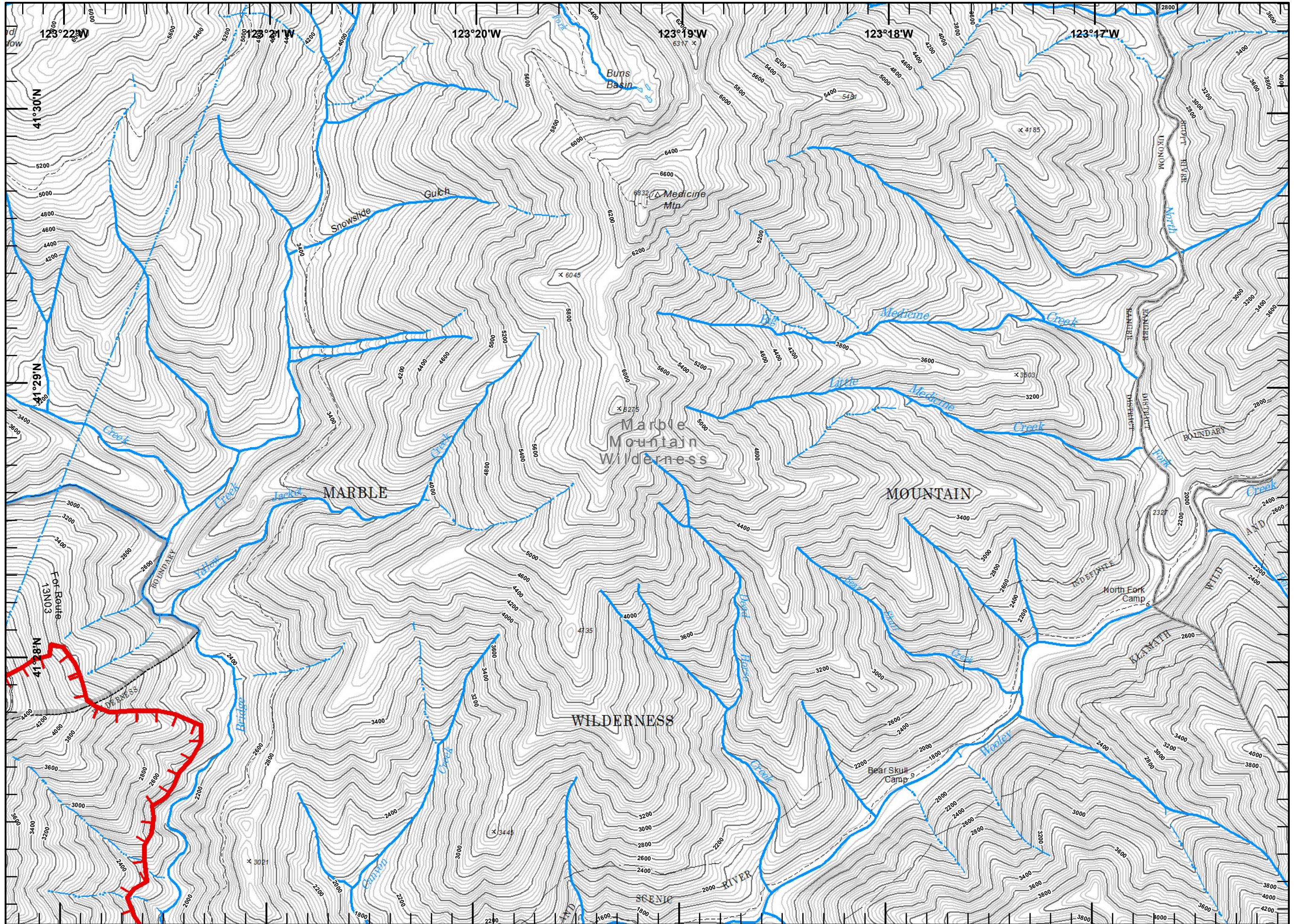







-  Drop Point
-  Water Source
-  Uncontrolled Fire Edge
-  Completed Line
-  Road as Completed Line
-  Planned Fire Line
-  Ranger District
-  Wilderness
-  Division

		D6	D7		
E3	E4	E5	E6	E7	E8
F3	F4	F5	F6	F7	F8
G3	G4	G5	G6	G7	G8
	H5	H6	H7	H8	
	I6	I7			



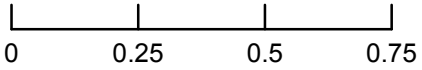


-  Uncontrolled Fire Edge
-  Ranger District
-  Wilderness



			D6	D7		
E3	E4	E5	E6	E7	E8	
F3	F4	F5	F6	F7	F8	
G3	G4	G5	G6	G7	G8	
	H5	H6	H7	H8		
	I6	I7				



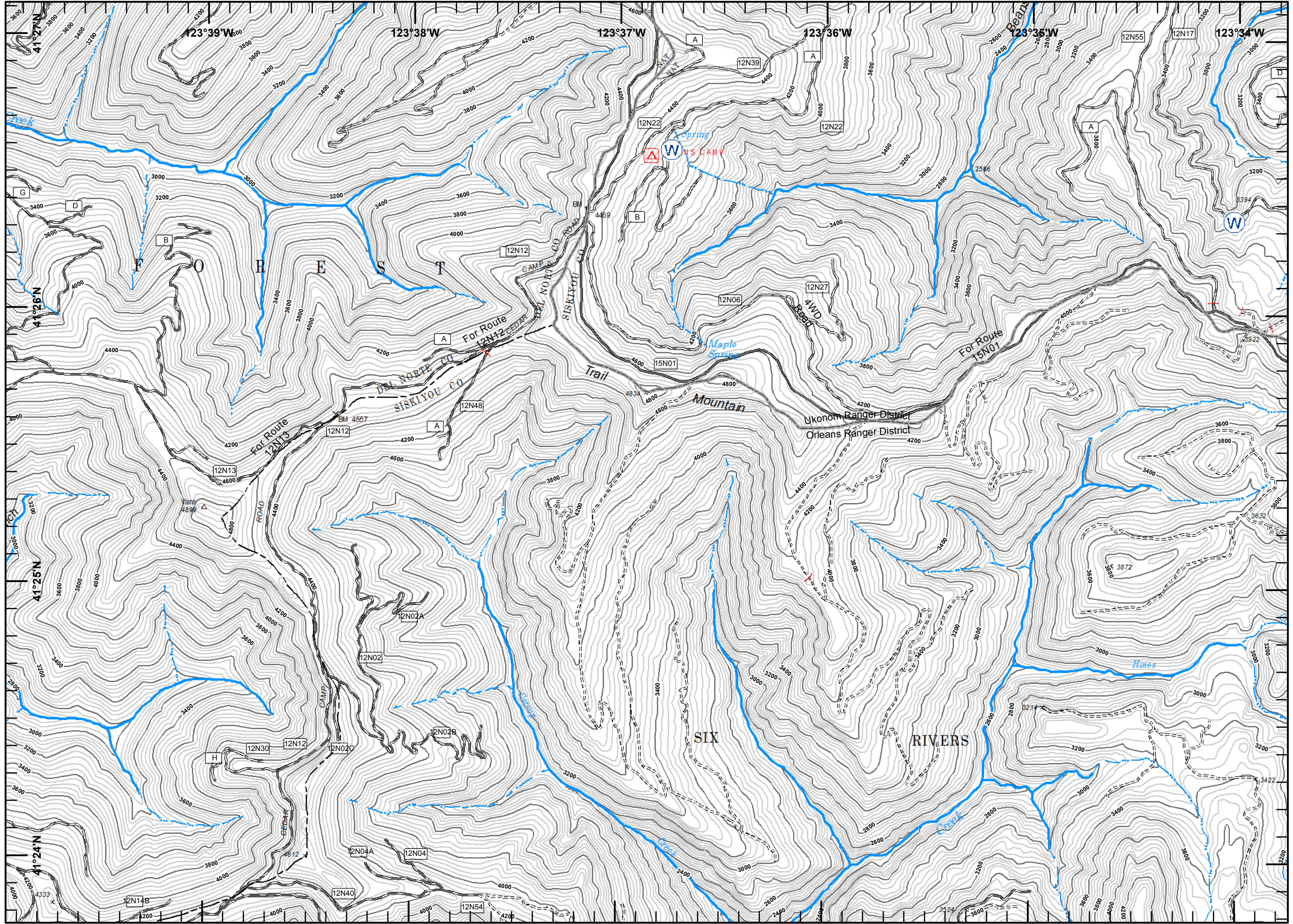
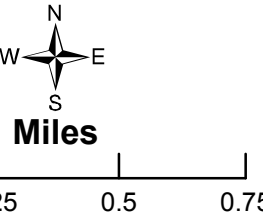
Miles








SoCal Team 3
 August 19, 2017
 2201 Hours

 Water Source
 Ranger District

		D6	D7		
E3	E4	E5	E6	E7	E8
F3	F4	F5	F6	F7	F8
G3	G4	G5	G6	G7	G8
		H5	H6	H7	H8
		I6	I7		

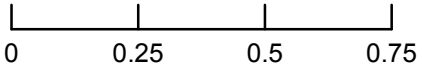


-  Water Source
-  Completed Line
-  Planned Fire Line
-  Ranger District
-  Non-FS Ownership

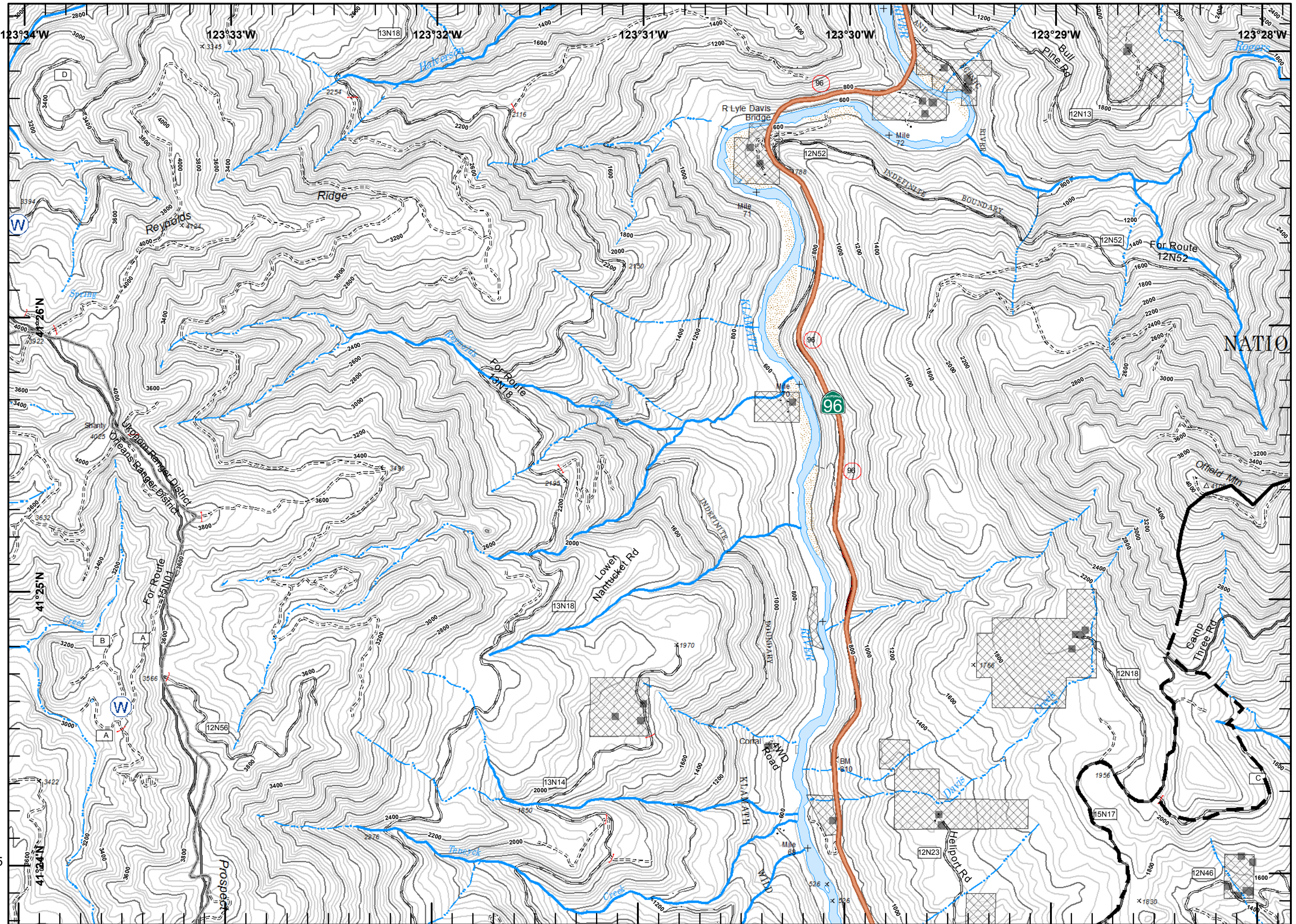
		D6	D7		
E3	E4	E5	E6	E7	E8
F3	F4	F5	F6	F7	F8
G3	G4	G5	G6	G7	G8
	H5	H6	H7	H8	
	I6	I7			

















Miles

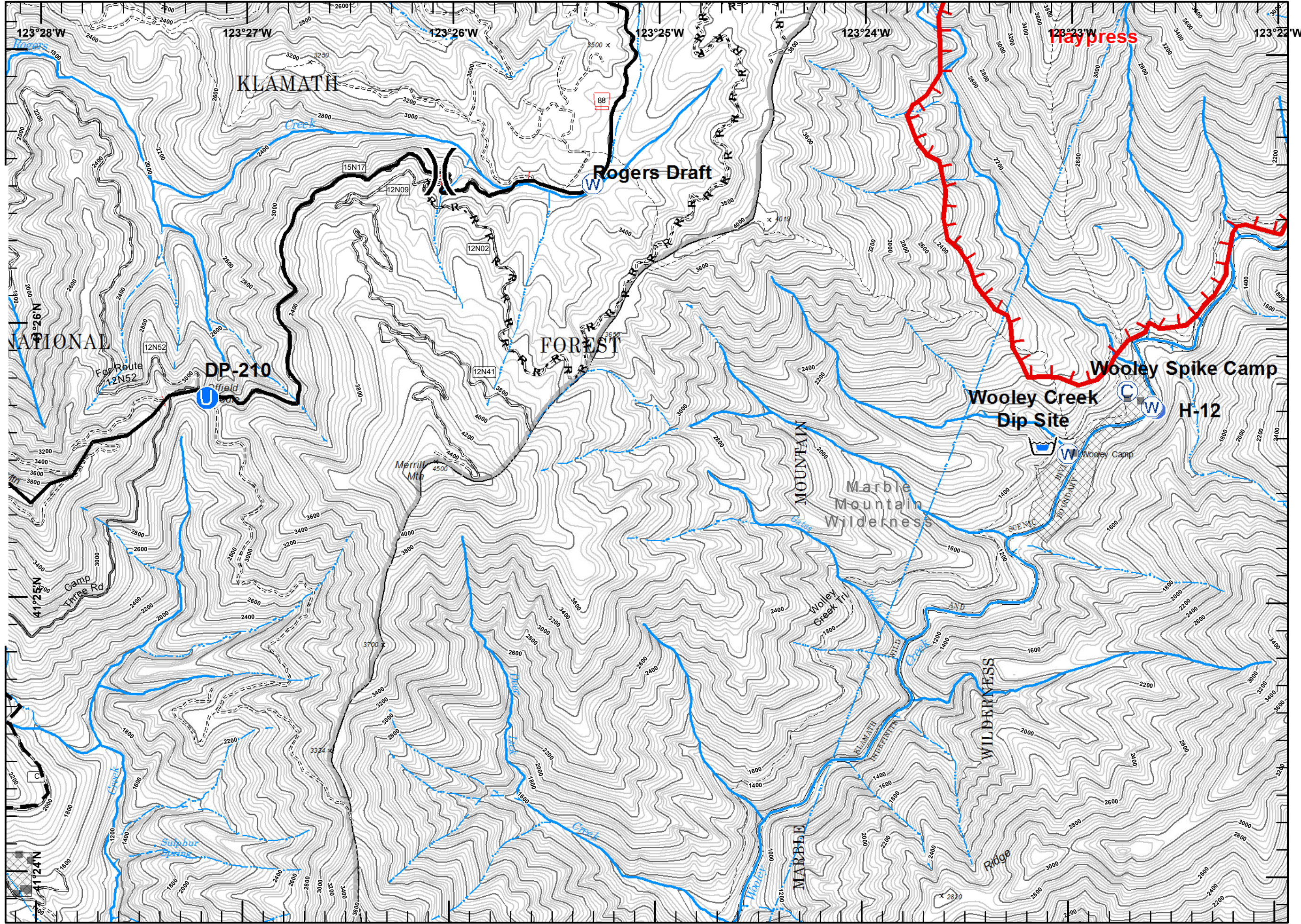
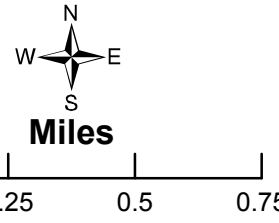






SoCal Team 3
 August 19, 2017
 2202 Hours



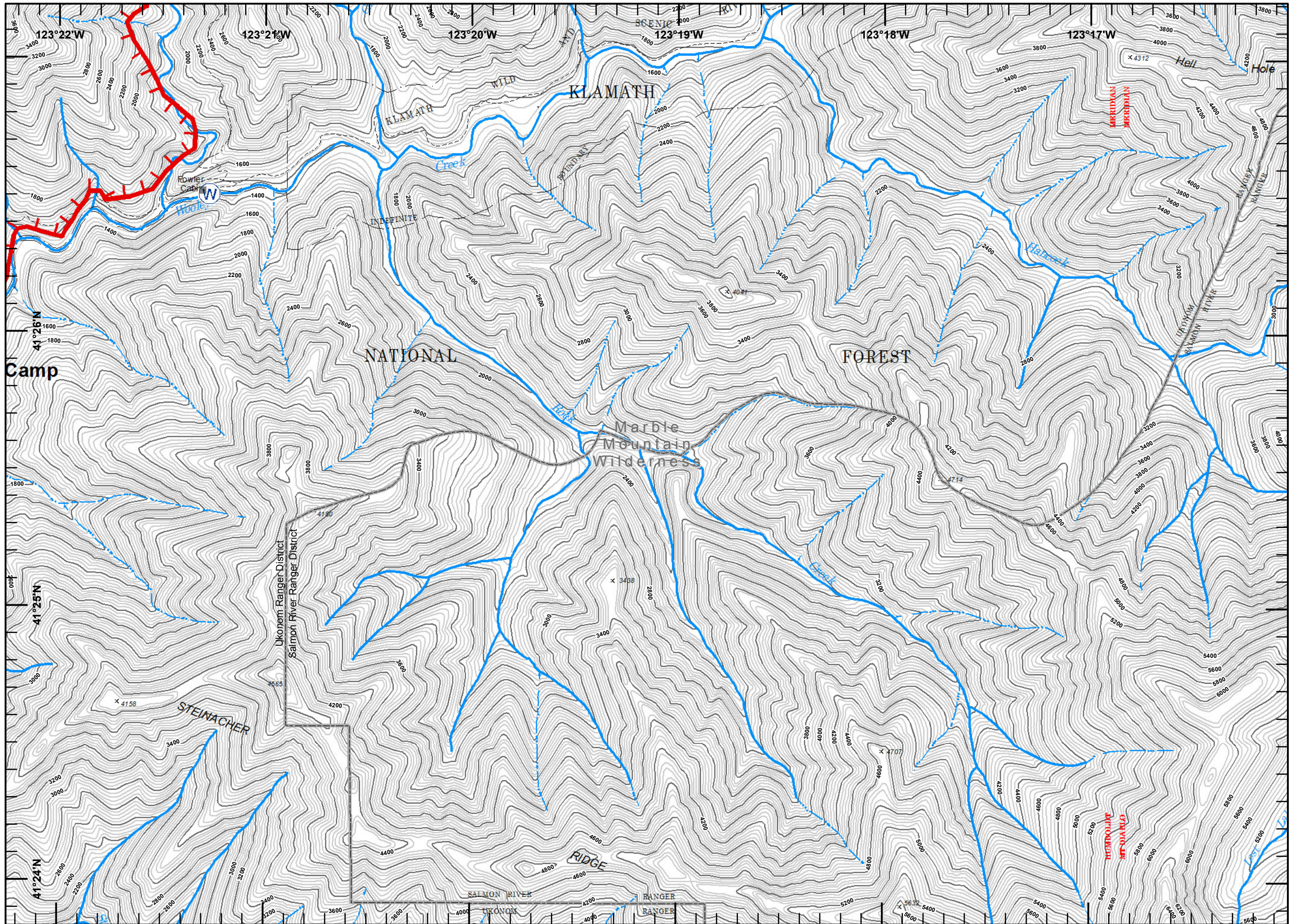
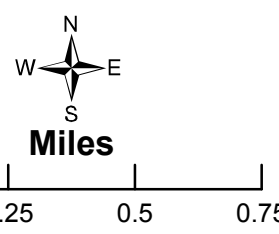
-  Camp
-  Dip Site
-  Drop Point
-  Helispot
-  Unimproved Landing Site
-  Water Source
-  Uncontrolled Fire Edge
-  Completed Line
-  Road as Completed Line
-  Planned Fire Line
-  Ranger District
-  Non-FS Ownership
-  Wilderness
-  Division






		D6	D7		
E3	E4	E5	E6	E7	E8
F3	F4	F5	F6	F7	F8
G3	G4	G5	G6	G7	G8
	H5	H6	H7	H8	
	I6	I7			



-  Water Source
-  Uncontrolled Fire Edge
-  Ranger District
-  Wilderness

			D6	D7		
E3	E4	E5	E6	E7	E8	
F3	F4	F5	F6	F7	F8	
G3	G4	G5	G6	G7	G8	
	H5	H6	H7	H8		
	I6	I7				

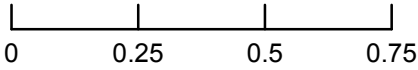


-  Drop Point
-  Planned Fire Line
-  Ranger District
-  Non-FS Ownership
-  Division

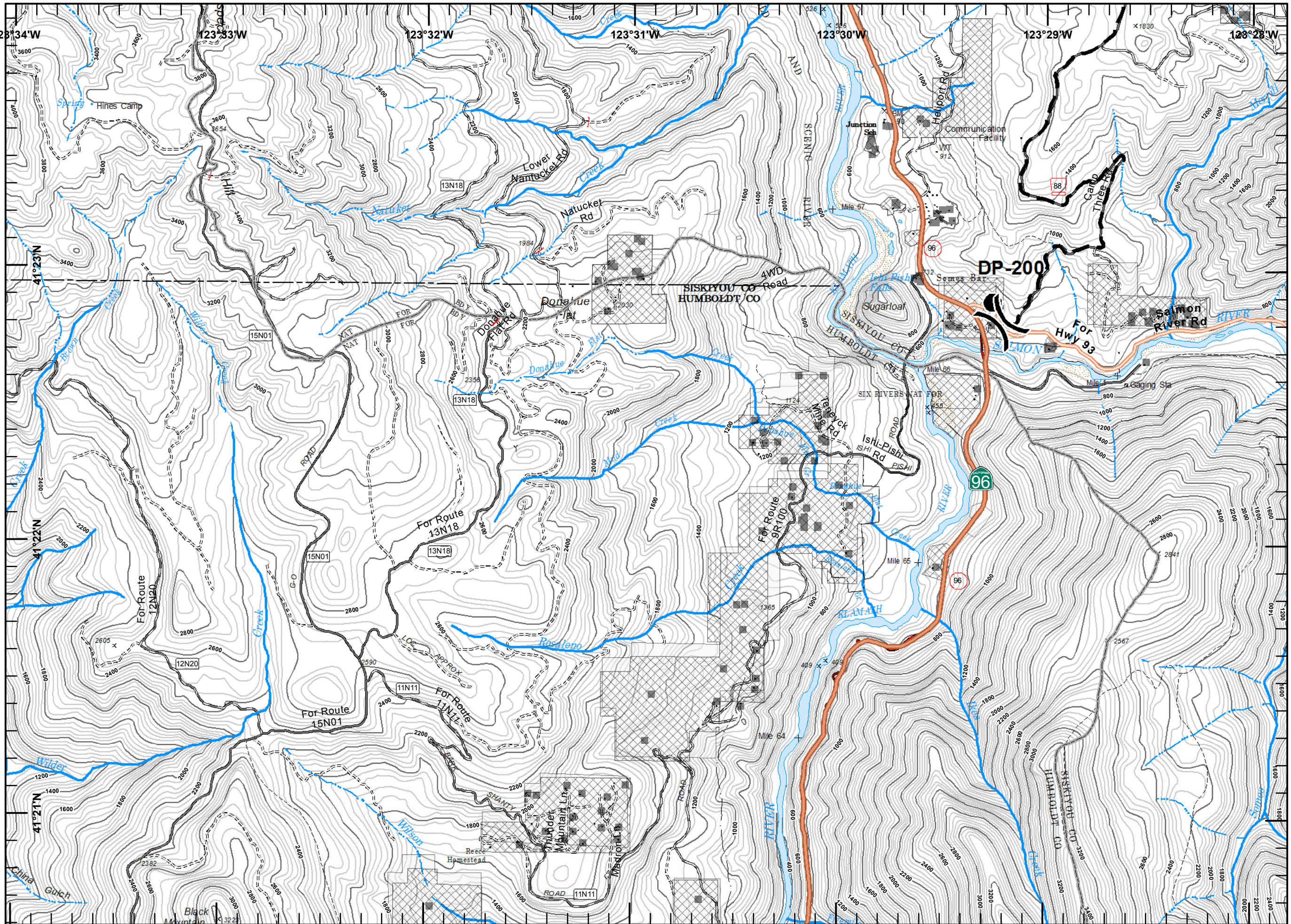
		D6	D7		
E3	E4	E5	E6	E7	E8
F3	F4	F5	F6	F7	F8
G3	G4	G5	G6	G7	G8
	H5	H6	H7	H8	
		I6	I7		



Miles



SoCal Team 3
 August 19, 2017
 2202 Hours

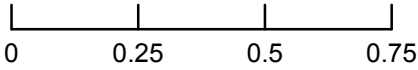


-  Drop Point
-  Staging Area
-  Ranger District
-  Non-FS Ownership
-  Wilderness

			D6	D7		
E3	E4	E5	E6	E7	E8	
F3	F4	F5	F6	F7	F8	
G3	G4	G5	G6	G7	G8	
	H5	H6	H7	H8		
	I6	I7				



Miles



SoCal Team 3
 August 19, 2017
 2202 Hours

