




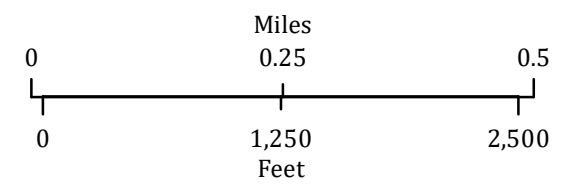


Source: Esri, DigitalGlobe, GeoEye, Earthstar Geographics, CNES/Airbus DS, USDA, USGS, AeroGRID, IGN, and the GIS User Community

Dillon South
 CA-SRF-726
 Infrared
 Interpretation

Imagery Date:
 07/27/2017 2332 PDT

-  Isolated Heat Sources
-  Heat Perimeter
-  Intense Heat
-  Scattered Heat
-  Potential heat source



Datum: North American 1983



IRIN: Billy Harris IRIN-T
 Map produced:
 07/28/2017 0320 PDT
 Interpreted size :12 acres

