







Source: Esri, DigitalGlobe, GeoEye, Earthstar Geographics, CNES/Airbus DS, USDA, USGS, AeroGRID, IGN, and the GIS User Community

Orleans -Burney Lake
 OR-RSF-000382
 Infrared
 Interpretation

Imagery Date:
 07/29/2017 2220 PDT

-  Isolated Heat Sources
-  Heat Perimeter
-  Intense Heat
-  Scattered Heat
-  Potential heat source



Datum: North American 1983



IRIN: Billy Harris IRIN -T
 Map produced:
 07/30/2017 0216 PDT
 Interpreted size: 56 acres

