



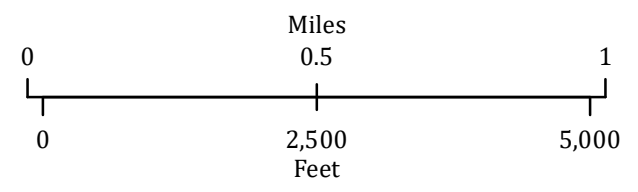


Source: Esri, DigitalGlobe, GeoEye, Earthstar Geographics, CNES/Airbus DS, USDA, USGS, AeroGRID, IGN, and the GIS User Community

Orleans - West : northern area  
 OR-RSF-000382  
 Infrared  
 Interpretation

Imagery Date:  
 07/29/2017 2220 PDT

-  Isolated Heat Sources
-  Heat Perimeter
-  Intense Heat
-  Scattered Heat



Datum: North American 1983



IRIN: Billy Harris IRIN -T  
 Map produced:  
 07/29/2017 2359 PDT  
 Interpreted size:43 acres

