



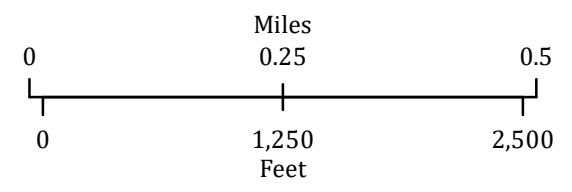


Orleans - West : southern area
 OR-RSF-000382
 Infrared
 Interpretation

Imagery Date:
 07/29/2017 2220 PDT

-  Isolated Heat Sources
-  Heat Perimeter
-  Intense Heat
-  Scattered Heat



Datum: North American 1983



IRIN: Billy Harris IRIN -T
 Map produced:
 07/29/2017 2349 PDT
 Interpreted size:43 acres



Copyright:© 2013 National Geographic Society, i-cubed