


123°34'0"W 123°33'30"W 123°33'0"W 123°32'30"W 123°32'0"W 123°31'30"W 123°31'0"W 123°30'30"W 123°30'0"W 123°29'30"W 123°29'0"W 123°28'30"W 123°28'0"W 123°27'30"W 123°27'0"W 123°26'30"W 123°26'0"W 123°25'30"W





**ORLEANS COMPLEX - UKONOM  
CA-SRF-000741**  
Infrared Interpretation  
Date of Imagery: 08/20/2017 2201 PDT  
Heat Perimeter: 3,925 acres  
NAD83 UTM Zone 10N




41°37'0"N  
41°36'30"N  
41°36'0"N  
41°35'30"N  
41°35'0"N  
41°34'30"N  
41°34'0"N  
41°33'30"N

41°37'0"N  
41°36'30"N  
41°36'0"N  
41°35'30"N  
41°35'0"N  
41°34'30"N  
41°34'0"N  
41°33'30"N

**Infrared Legend**

-  Heat Perimeter
-  Intense Heat
-  Scattered Heat
-  Isolated Heat Sources

*IRIN: Kurt Teuber, South Lake Tahoe, CA*



123°34'0"W 123°33'30"W 123°33'0"W 123°32'30"W 123°32'0"W 123°31'30"W 123°31'0"W 123°30'30"W 123°30'0"W 123°29'30"W 123°29'0"W 123°28'30"W 123°28'0"W 123°27'30"W 123°27'0"W 123°26'30"W 123°26'0"W 123°25'30"W