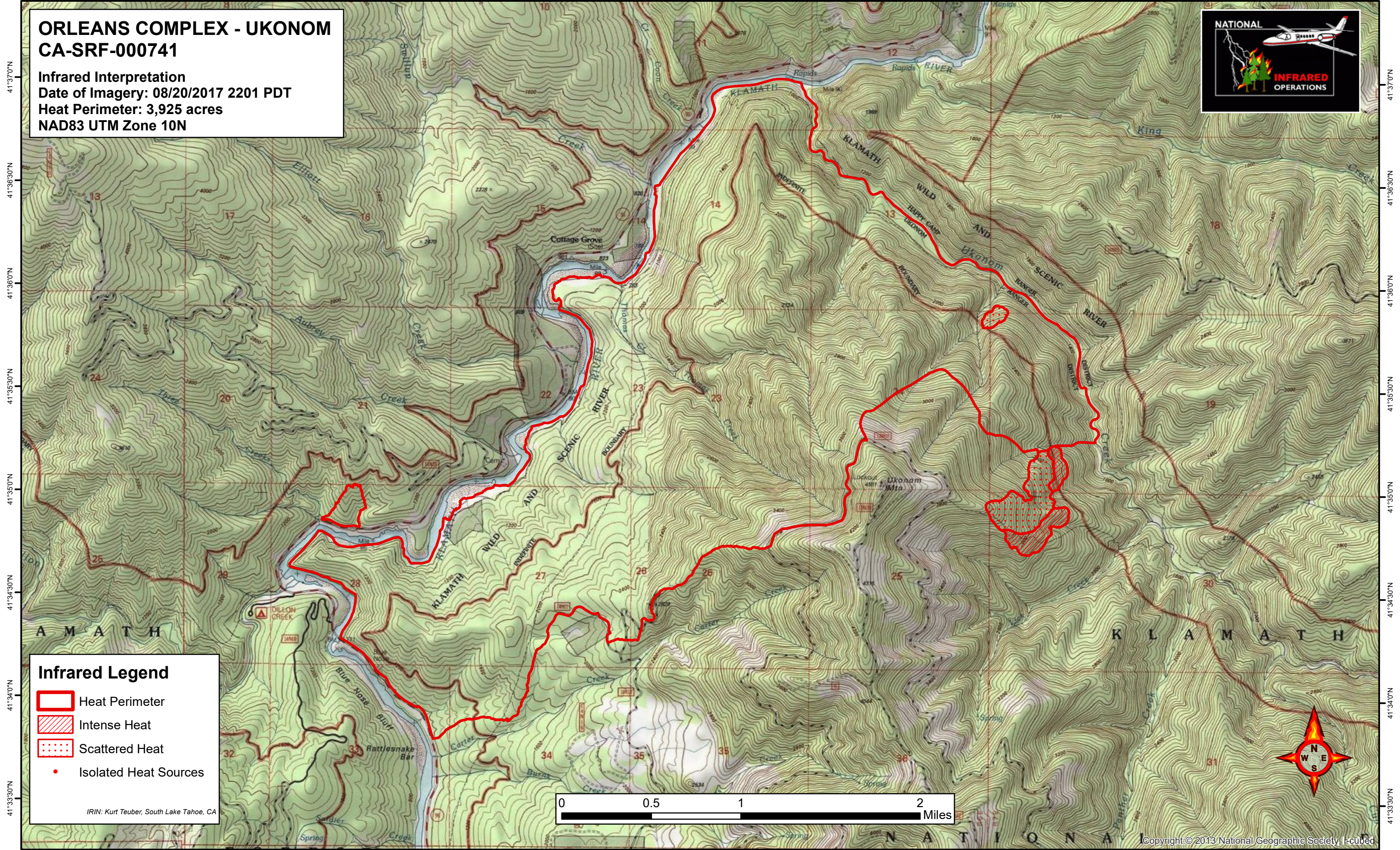






123°34'0"W 123°33'30"W 123°33'0"W 123°32'30"W 123°32'0"W 123°31'30"W 123°31'0"W 123°30'30"W 123°30'0"W 123°29'30"W 123°29'0"W 123°28'30"W 123°28'0"W 123°27'30"W 123°27'0"W 123°26'30"W 123°26'0"W 123°25'30"W

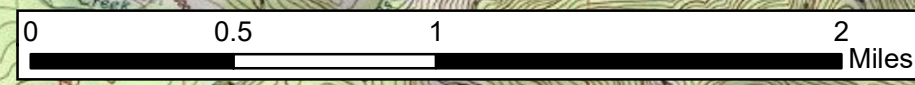
ORLEANS COMPLEX - UKONOM
CA-SRF-000741
Infrared Interpretation
Date of Imagery: 08/20/2017 2201 PDT
Heat Perimeter: 3,925 acres
NAD83 UTM Zone 10N



Infrared Legend

-  Heat Perimeter
-  Intense Heat
-  Scattered Heat
-  Isolated Heat Sources

IRIN: Kurt Teuber, South Lake Tahoe, CA



123°34'0"W 123°33'30"W 123°33'0"W 123°32'30"W 123°32'0"W 123°31'30"W 123°31'0"W 123°30'30"W 123°30'0"W 123°29'30"W 123°29'0"W 123°28'30"W 123°28'0"W 123°27'30"W 123°27'0"W 123°26'30"W 123°26'0"W 123°25'30"W