


123°35'0"W 123°34'30"W 123°34'0"W 123°33'30"W 123°33'0"W 123°32'30"W 123°32'0"W 123°31'30"W 123°31'0"W 123°30'30"W 123°30'0"W 123°29'30"W 123°29'0"W 123°28'30"W 123°28'0"W 123°27'30"W 123°27'0"W 123°26'30"W 123°26'0"W 123°25'30"W 123°25'0"W 123°24'30"W

# ORLEANS COMPLEX - UKONOM CA-SRF-000741





Infrared Interpretation  
Date of Imagery: 08/22/2017 0216 PDT  
Heat Perimeter: 3,982 acres  
NAD83 UTM Zone 10N



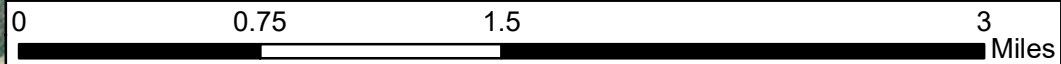
41°37'30"N  
41°37'0"N  
41°36'30"N  
41°36'0"N  
41°35'30"N  
41°35'0"N  
41°34'30"N  
41°34'0"N  
41°33'30"N  
41°33'0"N

41°37'30"N  
41°37'0"N  
41°36'30"N  
41°36'0"N  
41°35'30"N  
41°35'0"N  
41°34'30"N  
41°34'0"N  
41°33'30"N  
41°33'0"N

**Infrared Legend**

-  Heat Perimeter
-  Intense Heat
-  Scattered Heat
-  Isolated Heat Sources

*IRIN: Kurt Teuber, South Lake Tahoe, CA*



Source: Esri, DigitalGlobe, GeoEye, Earthstar Geographics, CNES/Airbus DS, USDA, USGS, AeroGRID, IGN, and the GIS User Community

123°35'0"W 123°34'30"W 123°34'0"W 123°33'30"W 123°33'0"W 123°32'30"W 123°32'0"W 123°31'30"W 123°31'0"W 123°30'30"W 123°30'0"W 123°29'30"W 123°29'0"W 123°28'30"W 123°28'0"W 123°27'30"W 123°27'0"W 123°26'30"W 123°26'0"W 123°25'30"W 123°25'0"W 123°24'30"W