



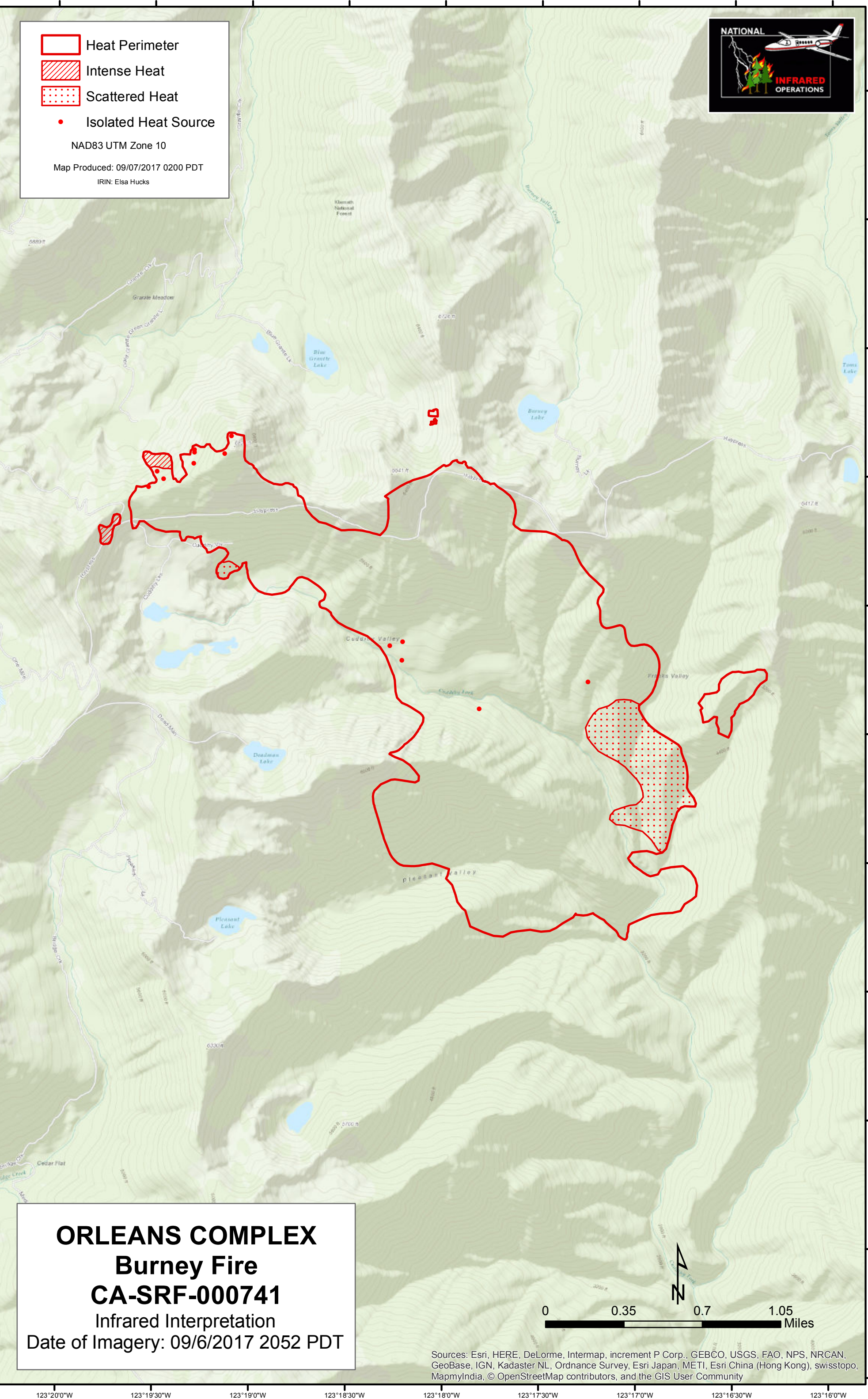


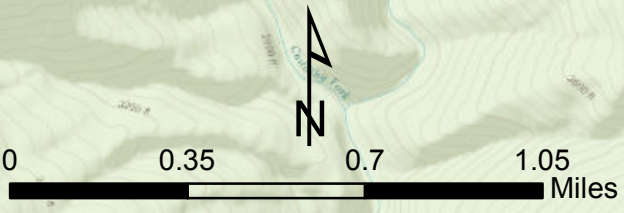
123°20'0"W 123°19'30"W 123°19'0"W 123°18'30"W 123°18'0"W 123°17'30"W 123°17'0"W 123°16'30"W 123°16'0"W

41°35'0"N  
41°34'30"N  
41°34'0"N  
41°33'30"N  
41°33'0"N  
41°32'30"N  
41°32'0"N  
41°31'30"N  
41°31'0"N  
41°30'30"N  
41°30'0"N

 Heat Perimeter  
 Intense Heat  
 Scattered Heat  
 Isolated Heat Source  
 NAD83 UTM Zone 10  
 Map Produced: 09/07/2017 0200 PDT  
 IRIN: Elsa Hucks



**ORLEANS COMPLEX**  
**Burney Fire**  
**CA-SRF-000741**  
 Infrared Interpretation  
 Date of Imagery: 09/6/2017 2052 PDT



Sources: Esri, HERE, DeLorme, Intermap, increment P Corp., GEBCO, USGS, FAO, NPS, NRCAN, GeoBase, IGN, Kadaster NL, Ordnance Survey, Esri Japan, METI, Esri China (Hong Kong), swisstopo, MapmyIndia, © OpenStreetMap contributors, and the GIS User Community

123°20'0"W 123°19'30"W 123°19'0"W 123°18'30"W 123°18'0"W 123°17'30"W 123°17'0"W 123°16'30"W 123°16'0"W