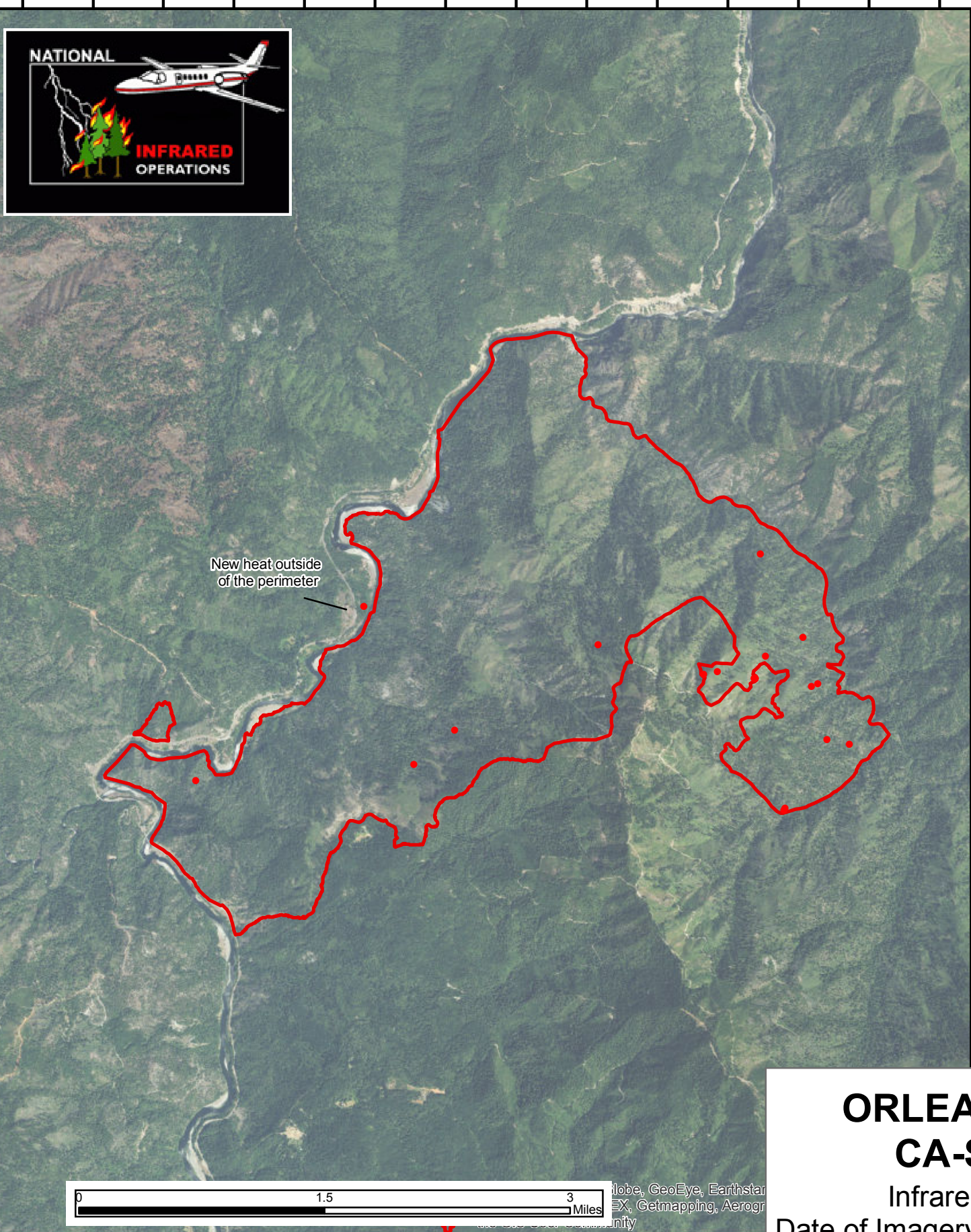


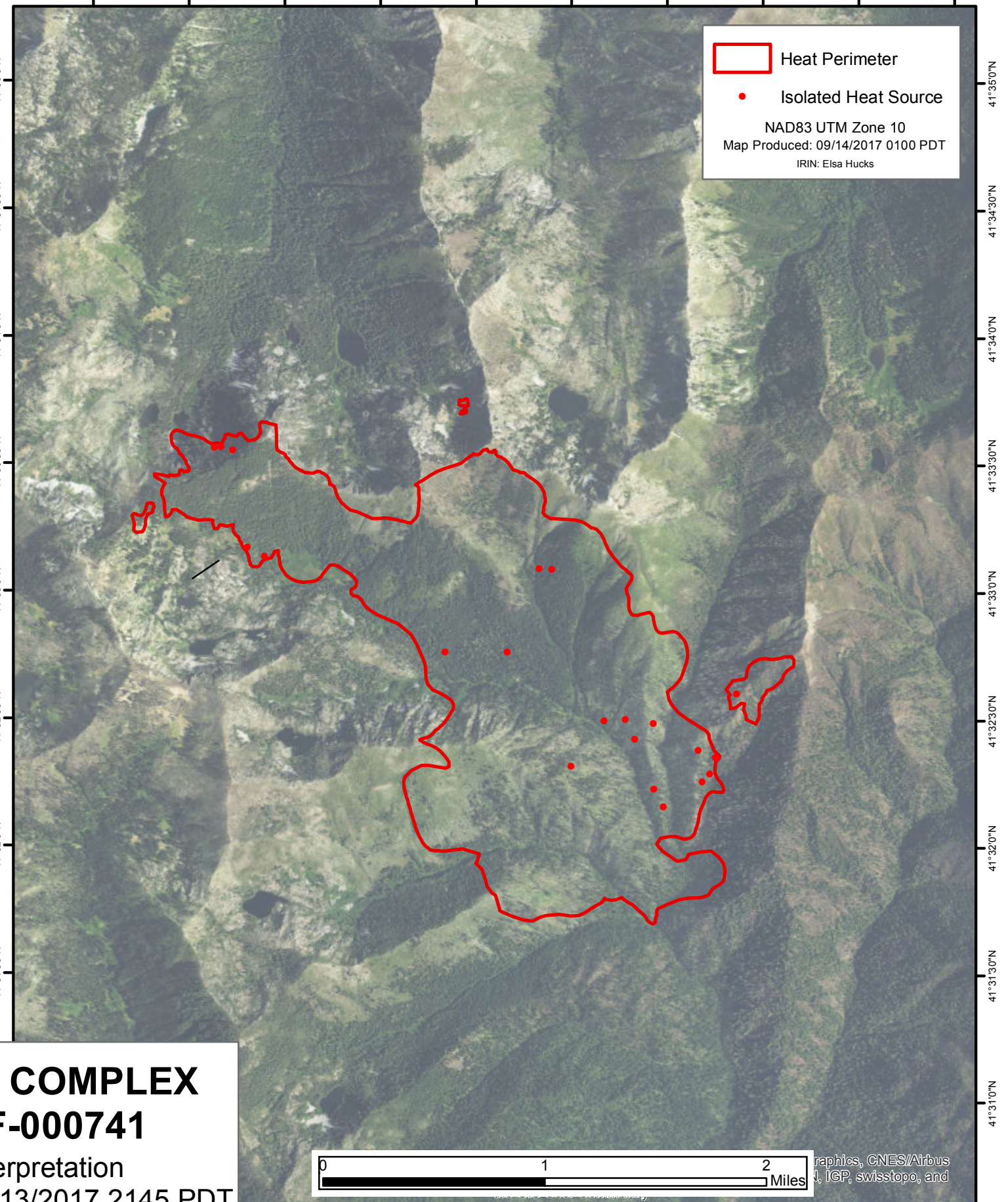
123°33'0"W 123°32'30"W 123°32'0"W 123°31'30"W 123°31'0"W 123°30'30"W 123°30'0"W 123°29'30"W 123°29'0"W 123°28'30"W 123°28'0"W 123°27'30"W 123°27'0"W 123°26'30"W

123°20'0"W 123°19'30"W 123°19'0"W 123°18'30"W 123°18'0"W 123°17'30"W 123°17'0"W 123°16'30"W 123°16'0"W 123°15'30"W




New heat outside of the perimeter

Ukonom Fire



Heat Perimeter
• Isolated Heat Source
 NAD83 UTM Zone 10
 Map Produced: 09/14/2017 0100 PDT
 IRIN: Elsa Hucks

ORLEANS COMPLEX
CA-SRF-000741
 Infrared Interpretation
 Date of Imagery: 09/13/2017 2145 PDT
 Ukonom: 4,238 Acres
 Burney Fire: 1,642 Acres



Burney Fire



123°33'0"W 123°32'30"W 123°32'0"W 123°31'30"W 123°31'0"W 123°30'30"W 123°30'0"W 123°29'30"W 123°29'0"W 123°28'30"W 123°28'0"W

123°19'0"W 123°18'30"W 123°18'0"W 123°17'30"W 123°17'0"W 123°16'30"W 123°16'0"W 123°15'30"W