
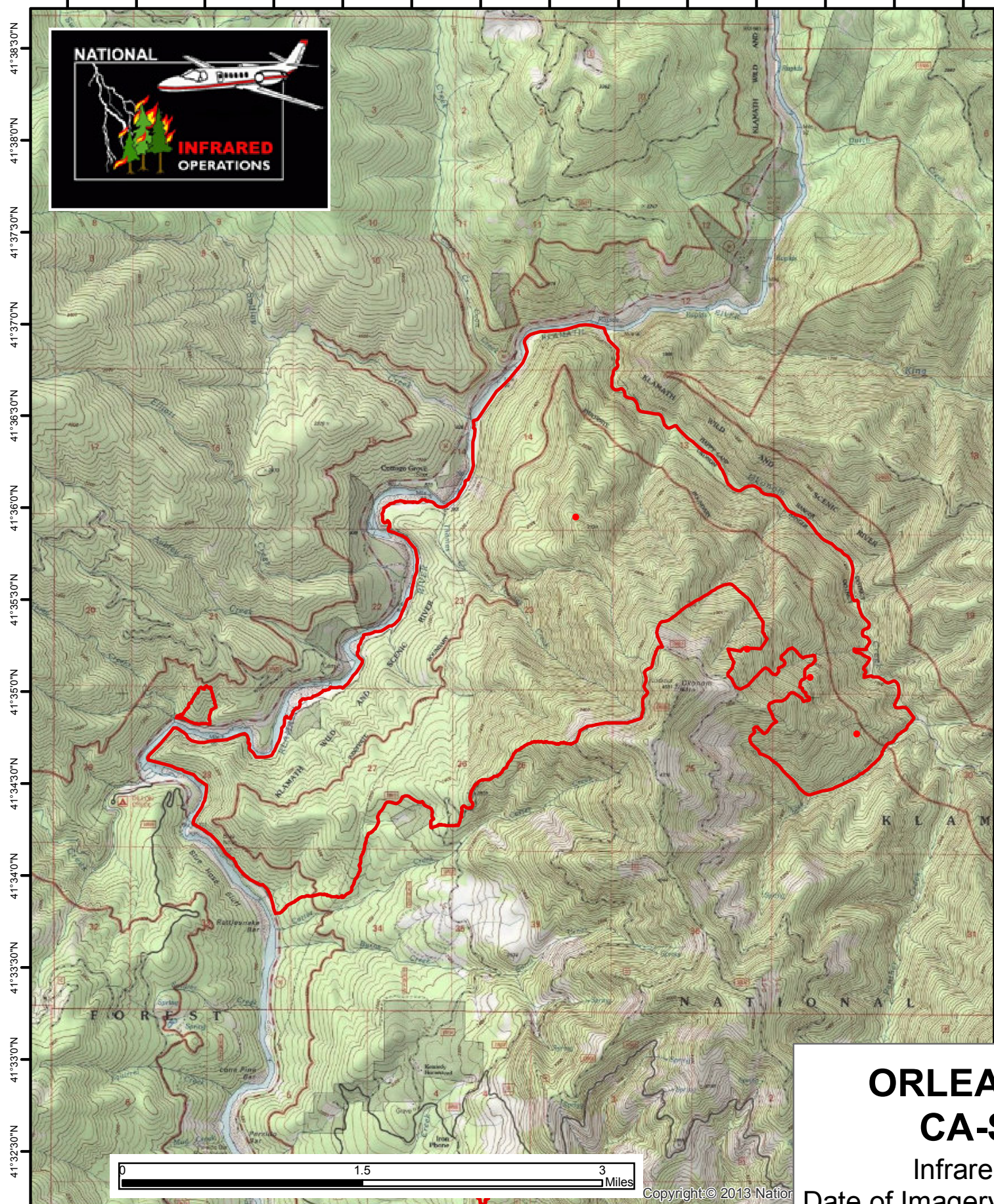
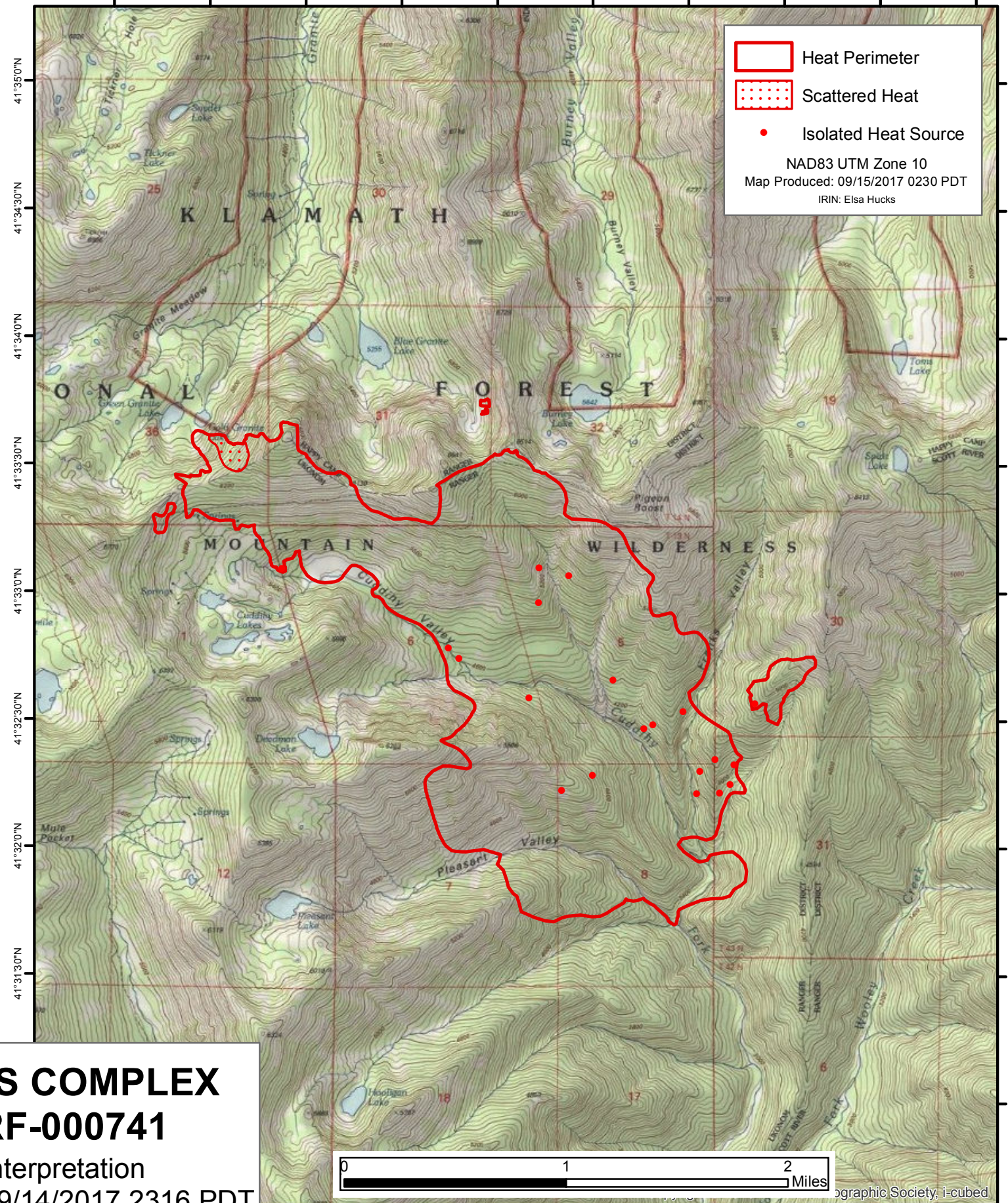





123°33'0"W 123°32'30"W 123°32'0"W 123°31'30"W 123°31'0"W 123°30'30"W 123°30'0"W 123°29'30"W 123°29'0"W 123°28'30"W 123°28'0"W 123°27'30"W 123°27'0"W 123°26'30"W

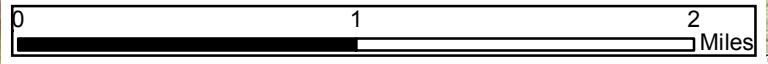


**Ukonom Fire**

123°20'0"W 123°19'30"W 123°19'0"W 123°18'30"W 123°18'0"W 123°17'30"W 123°17'0"W 123°16'30"W 123°16'0"W 123°15'30"W



 Heat Perimeter  
 Scattered Heat  
 Isolated Heat Source  
 NAD83 UTM Zone 10  
 Map Produced: 09/15/2017 0230 PDT  
 IRIN: Elsa Hucks



**Burney Fire**



**ORLEANS COMPLEX**  
**CA-SRF-000741**  
 Infrared Interpretation  
 Date of Imagery: 09/14/2017 2316 PDT  
 Ukonom: 4,238 Acres  
 Burney Fire: 1,643 Acres

ographic Society, i-cubed