

123°24'W

123°23'W

123°22'W

123°21'W

123°20'W

123°19'W

123°18'W

RUTH COMPLEX
 CA-SRF-000897
 Heat Acres: 4,709
 Infrared Interpretation

Imagery Date:
 2017/09/22 0000 Hrs






1:24,000



Dutchman Fire

Secret Fire

-  Heat Perimeter
-  Intense Heat Areas
-  Isolated Heat Sources

NAD 1983 UTM Zone 10N



IRIN: Kyle Felker
 Map produced:
 8/22/2017 0419 hrs

Source: Esri, DigitalGlobe, GeoEye, Earthstar Geographics, CNES/Airbus DS, USDA, USGS, AeroGRID, IGN, and the GIS User Community

123°24'W

123°23'W

123°22'W

123°21'W

123°20'W

123°19'W

123°18'W

40°12'N

40°11'N

40°10'N

40°12'N

40°11'N

40°10'N