














TRANSPORTATION MAP
 WHALEBACK
 CA-LNF-3951
 AUGUST 1, 2018
 DAY SHIFT



-  ICP
-  Staging Area
-  Division Break
-  Uncontrolled Fire Edge
-  Completed Line
-  Completed Dozer Line
-  Road as Completed Line
-  Proposed Burnout
-  Active Burnout
-  Proposed Dozer Line
-  Primary Roads
-  Wildfire Daily Fire Perimeter
-  Ranger District

